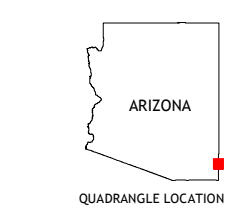
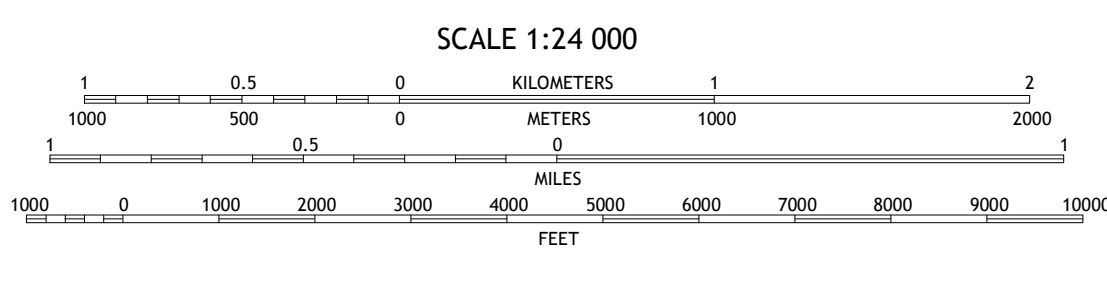
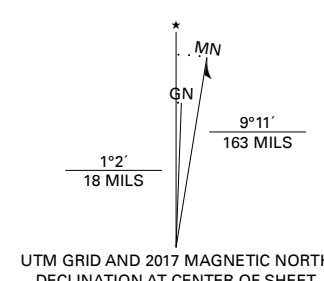


Produced by the United States Geological Survey

North American Datum of 1983 (NAD83) World Geodetic System of 1984 (WGS84) Projection and 1 000-meter grid/Universal Transverse Mercator, Zone 12R This map is not a legal document. Boundaries may be generalized for this map scale. Private lands within government reservations may not be shown. Obtain permission before entering private lands.

Imagery: N.A.I.P., June 2015 - August 2016  
Roads: U.S. Census Bureau, 2016 - 2018  
Roads within US Forest Service Lands: FSTopo Data with limited Forest Service updates, Not Available  
Names: GNS, Not Available  
Hydrography: National Hydrography Dataset, 2004 - 2016  
Contours: National Elevation Dataset, 2001 - 2002  
Boundaries: Multiple sources; see metadata file, 2015  
Public Land Survey System: BLM, 2016 - 2017  
Wetlands: FWS National Wetlands Inventory Not Available



QUADRANGLE LOCATION

1	2	3
4	5	6
7	8	9

ADJOINING QUADRANGLES

- 1 Blue Mountain
- 2 San Simon Cienega
- 3 Cotton City
- 4 Portal
- 5 Antelope Pass
- 6 Portal Peak
- 7 Rodeo
- 8 Indian Peak

