

Produced by the United States Geological Survey

North American Datum of 1983 (NAD83) World Geodetic System of 1984 (WGS84) Projection and 1 000 meter grid/Universal Transverse Mercator, Zone 12R

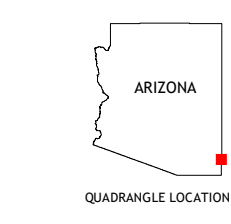
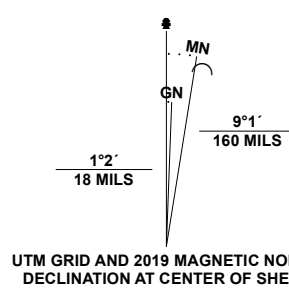
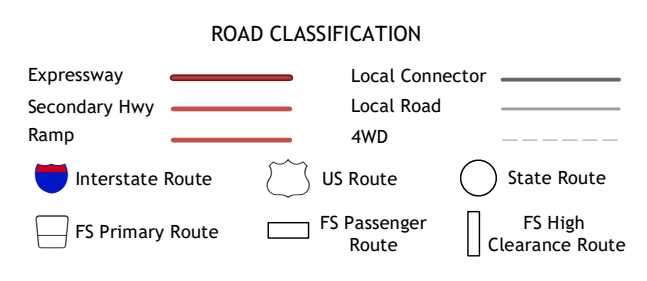


Table with 3 columns and 3 rows showing adjacent quadrangles and their names: 1 Blue Mountain, 2 San Simon Cieneqa, 3 Cotton City, 4 Portal, 5 Antelope Pass, 6 Portal Peak, 7 Rodeo, 8 Indian Peak.



Check with local Forest Service unit for current travel conditions and restrictions. PORTAL NE, AZ, NM 2021

