




U.S. DEPARTMENT OF THE INTERIOR  
U.S. GEOLOGICAL SURVEY



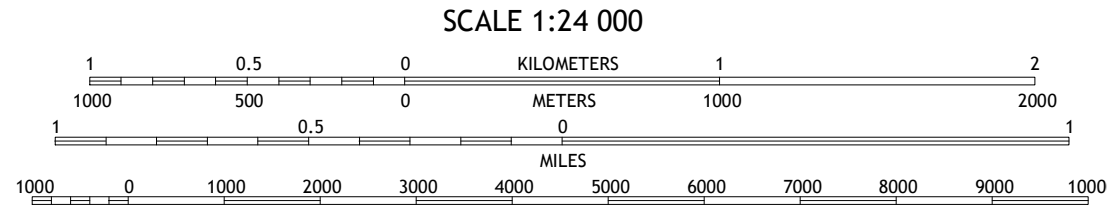
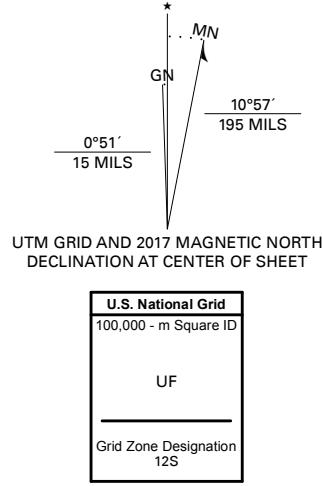
POWELL PLATEAU QUADRANGLE  
ARIZONA - COCONINO COUNTY  
7.5-MINUTE SERIES



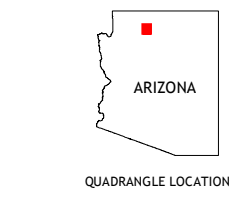
Produced by the United States Geological Survey

North American Datum of 1983 (NAD83)  
World Geodetic System of 1984 (WGS84). Projection and  
1 000 meter grid/Universal Transverse Mercator, Zone 12S  
This map is not a legal document. Boundaries may be  
generalized for this map scale. Private lands within government  
reservations may not be shown. Obtain permission before  
entering private lands.

Imagery.....NAIP, June 2015 - August 2015  
Roads.....U.S. Census Bureau, Not Available  
Names.....GNV, 1980 - 2017  
Hydrography.....National Hydrography Dataset, 2004 - 2017  
Contours.....National Elevation Dataset, 2000  
Boundaries.....Multiple sources: see metadata file 2016 - 2017  
Public Land Survey System.....BLM, 2017  
Wetlands.....FWS National Wetlands Inventory 1980



CONTOUR INTERVAL 40 FEET  
NORTH AMERICAN VERTICAL DATUM OF 1988  
This map was produced to conform with the  
National Geospatial Program US Topo Product Standard, 2011.  
A metadata file associated with this product is draft version 0.6.18



1	2	3
4	5	6
7	8	

- 1 Fishtail Mesa
- 2 Tapeats Amphitheater
- 3 Timp Point
- 4 Fossil Bay
- 5 King Arthur Castle
- 6 Topocoba Hilltop
- 7 Explorers Monument
- 8 Havasupai Point

ROAD CLASSIFICATION		
Expressway	Local Connector	
Secondary Hwy	Local Road	
Ramp	4WD	
Interstate Route	US Route	State Route

POWELL PLATEAU, AZ  
2018



NSN 7540-01-603-6488  
NSA REF. NO. USGS X 2 4 K 3 6 2 7 2