
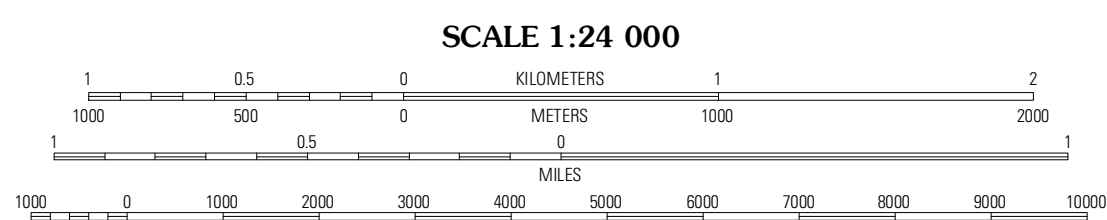





PRESCOTT VALLEY NORTH QUADRANGLE  
ARIZONA-YAVAPAI CO.  
7.5-MINUTE SERIES



Imagery.....	NAIP, June 2010
Roads.....	©2006-2011 TomTom
Roads within US Forest Service Lands.....	FSPO Data with limited Forest Service updates, 2009
Names.....	GNIS, 2011
Hydrography.....	National Hydrography Dataset, 2010
Contours.....	National Elevation Dataset, 2002
Boundaries.....	Census, IBWC, IBC, USGS, 1972 - 2010



CONTOUR INTERVAL 20 FEET  
NORTH AMERICAN VERTICAL DATUM OF 1988







This map was produced to conform with the  
National Geospatial Program US Topo Product Standard, 2011.  
A metadata file associated with this product is draft version 0.6.1









Chino Valley North	King Canyon	Munds Draw
Chino Valley South	Prescott Valley North	Hickey Mountain
Prescott	Prescott Valley South	Humboldt

ADJOINING 7.5' QUADRANGLES

### ROAD CLASSIFICATION

Interstate Route		State Route	
US Route		Local Road	
Ramp		4WD	

	Interstate Route		US Route		State Route
	FS Primary Route		FS Passenger Route		FS High Clearance Route

Check with local Forest Service unit  
for current travel conditions and restrictions.

PRESCOTT VALLEY NORTH, AZ  
2012