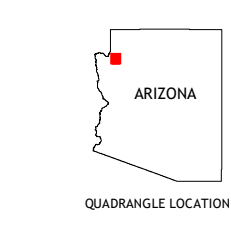
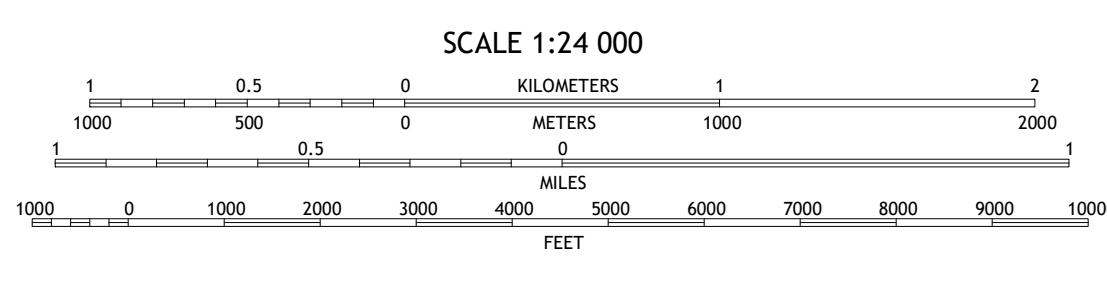

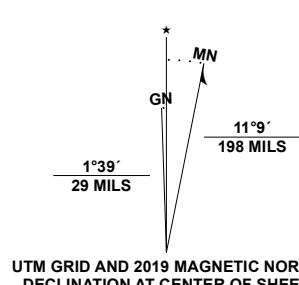


Produced by the United States Geological Survey

North American Datum of 1983 (NAD83) World Geodetic System of 1984 (WGS84) Projection and 1 000-meter grid/Universal Transverse Mercator, Zone 12S This map is not a legal document. Boundaries may be generalized for this map scale. Private lands within government reservations may not be shown. Obtain permission before entering private lands.

Table with 2 columns: Feature Name and Date/Source. Includes Imagery, Roads, Names, Hydrography, Contours, Boundaries, Public Land Survey System, and Wetlands.



Adjuncting quadrangles grid with 8 cells. Cell 5 is highlighted in red.

Road Classification legend table with 3 columns: Road Type, Symbol, and Description.

