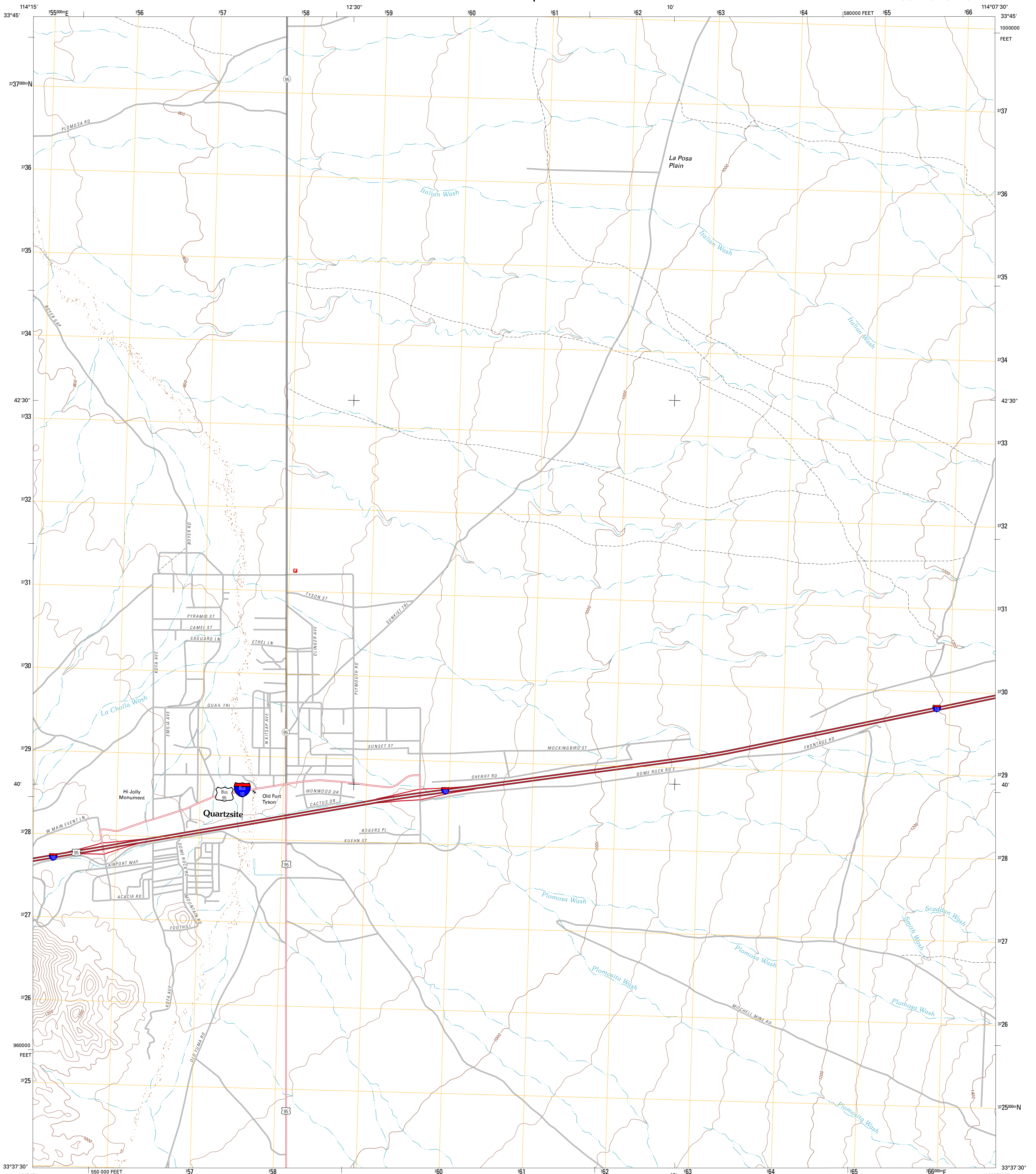




U.S. DEPARTMENT OF THE INTERIOR
U. S. GEOLOGICAL SURVEY

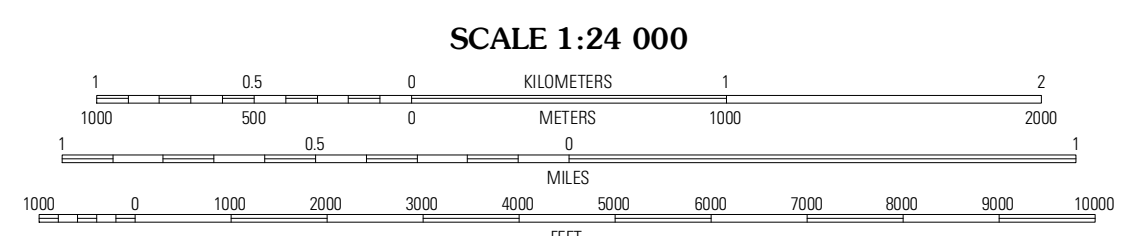
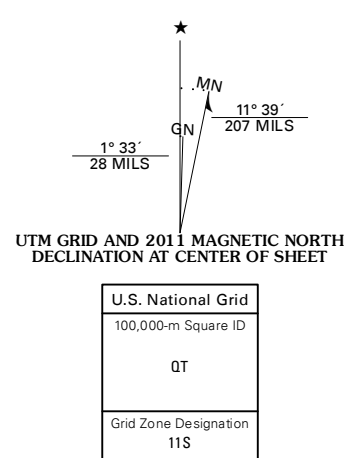


QUARTZSITE QUADRANGLE
ARIZONA-LA PAZ CO.
7.5-MINUTE SERIES



Produced by the United States Geological Survey
North American Datum of 1983 (NAD83)
Roads: ©2006-2011 TomTom
World Geodetic System of 1984 (WGS84). Projection and
1 000-meter grid: Universal Transverse Mercator, Zone 11S
10 000-foot ticks: Arizona Coordinate System of 1983 (west
zone)

Images:NAP, June 2010
.....©2006-2011 TomTom
Names:GNIS, 2011
Hydrography:National Hydrography Dataset, 2010
Contours:National Elevation Dataset, 2002
Boundaries:Census, IBWC, IBC, USGS, 1972 - 2010

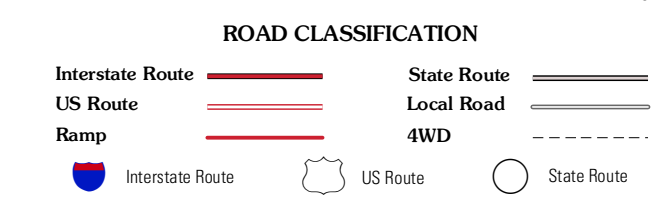


CONTOUR INTERVAL 40 FEET
NORTH AMERICAN VERTICAL DATUM OF 1988
This map was produced to conform with the
National Geospatial Program US Topo Product Standard, 2011.
A metadata file associated with this product is draft version 0.6.1



QUADRANGLE LOCATION

Moon Mountain SE	Bouse SW	Ibex Peak
Middle Camp Mountain	Quartzsite	Plomosa Pass
Cunningham Mountain	South of Quartzsite	Crystal Hill



QUARTZSITE, AZ
2011

ADJOINING 7.5' QUADRANGLES