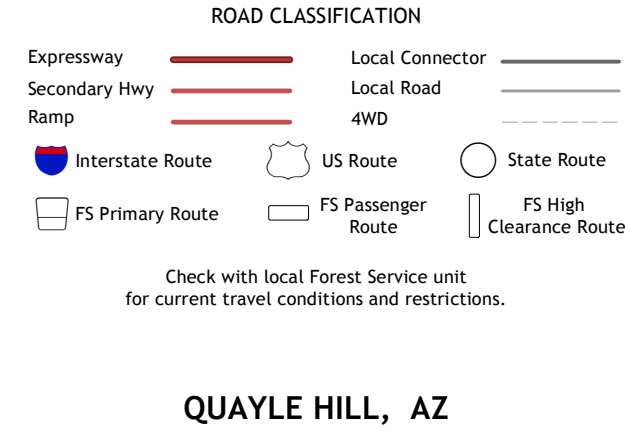
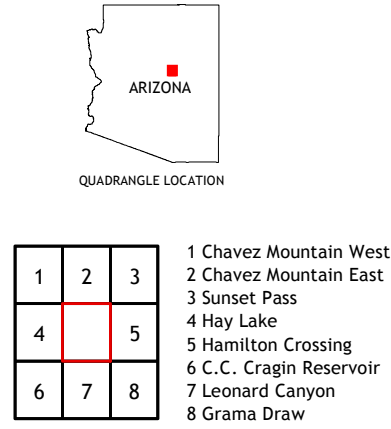
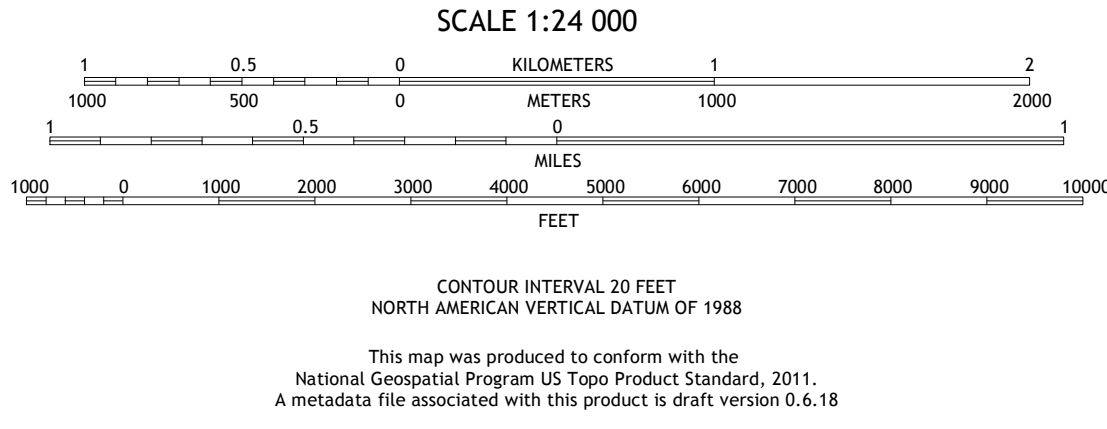



Produced by the United States Geological Survey
North American Datum of 1983 (NAD83)
World Geodetic System of 1984 (WGS84). Projection and
1 000-meter grid: Universal Transverse Mercator, Zone 12S
This map is not a legal document. Boundaries may be
generalized for this map scale. Private lands within government
reservations may not be shown. Obtain permission before
entering private lands.

Imagery.....NAIP, June 2015 - August 2015
Roads.....U.S. Census Bureau, 2014
Roads within US Forest Service Lands.....FSTopo
Data with limited Forest Service updates, 2014 - 2018
Names.....GNS, 1980 - 2014
Hydrography.....National Hydrography Dataset, 2005
Contours.....National Elevation Dataset, 2001
Boundaries.....Multiple sources: see metadata file, 2016 - 2017
Public Land Survey System.....BLM, 2017
Wetlands.....FWS National Wetlands Inventory 1980 - 1984



QUAYLE HILL, AZ
2018

