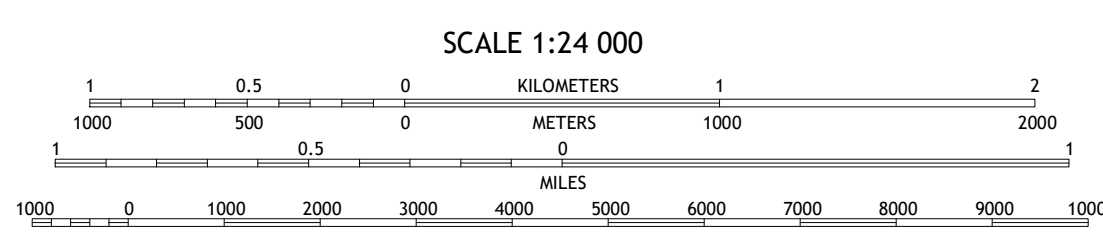

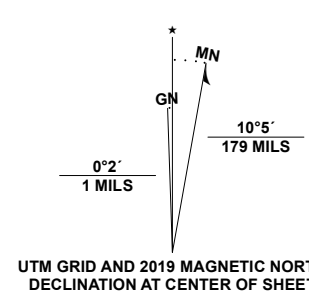


Produced by the United States Geological Survey

North American Datum of 1983 (NAD83) U.S. Census Bureau, 2016
World Geodetic System of 1984 (WGS84) Projection and 1000-meter grid/Universal Transverse Mercator, Zone 12S
This map is not a legal document. Boundaries may be generalized for this map scale. Private lands within government reservations may not be shown. Obtain permission before entering private lands.

Imagery.....NAIP, June 2019 - June 2016
Roads.....U.S. Census Bureau, 2016
Roads within US Forest Service lands with limited Forest Service updates, 2018
Names.....U.S. Census Bureau, 2016
Hydrography.....National Hydrography Dataset, 2005 - 2019
Contours.....National Elevation Dataset, 2001
Boundaries.....Multiple sources; see metadata file 2017 - 2021
Public Land Survey System.....BLM, 2017
Wetlands.....FWS National Wetlands Inventory, 1980



CONTOUR INTERVAL 20 FEET
NORTH AMERICAN VERTICAL DATUM OF 1988
This map was produced to conform with the National Geospatial Program US Topo Product Standard.



ADJOINING QUADRANGLES

1	2	3
4	5	6
7	8	

- 1 Chavez Mountain West
- 2 Chavez Mountain East
- 3 Sunset Pass
- 4 Hay Lake
- 5 Hamilton Crossing
- 6 C.C. Cragin Reservoir
- 7 Leonard Canyon
- 8 Grama Draw

ROAD CLASSIFICATION

Expressway	Local Connector
Secondary Hwy	Local Road
Ramp	4WD
Interstate Route	State Route
FS Primary Route	FS Passenger Route
	FS High Clearance Route

Check with local Forest Service unit for current travel conditions and restrictions.

QUAYLE HILL, AZ
2021

