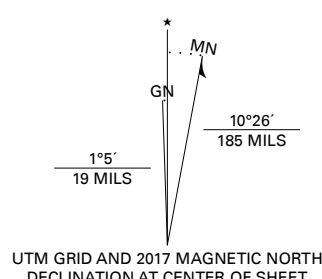


Produced by the United States Geological Survey

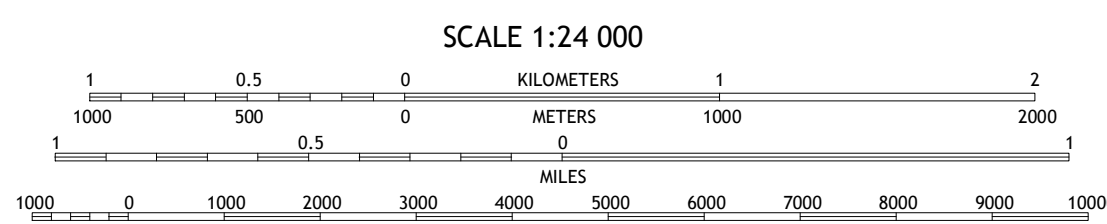
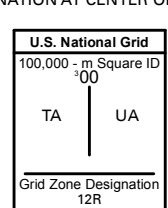
North American Datum of 1983 (NAD83) World Geodetic System of 1984 (WGS84) Projection and 1 000-meter grid/Universal Transverse Mercator, Zone 12R

This map is not a legal document. Boundaries may be generalized for this map scale. Private lands within government reservations may not be shown. Obtain permission before entering private lands.

Imagery: NAIP, July 2015 - October 2015; Roads: U.S. Census Bureau, 2018; Names: GNIS, 1980-2018; Hydrography: National Hydrography Dataset, 2003 - 2015; Contours: National Elevation Dataset, 2012; Boundaries: Multiple sources; see metadata file; Public Land Survey System: BLM, 2017; Wetlands: FWS National Wetlands Inventory Not Available



UTM GRID AND 2017 MAGNETIC NORTH DECLINATION AT CENTER OF SHEET

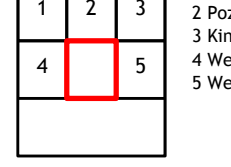


CONTOUR INTERVAL 20 FEET NORTH AMERICAN VERTICAL DATUM OF 1988

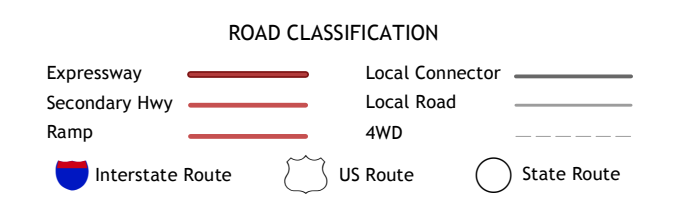
This map was produced to conform with the National Geospatial Program US Topo Product Standard, 2011. A metadata file associated with this product is draft version 0.6.18



QUADRANGLE LOCATION



ADJOINING QUADRANGLES



- 1 Agua Dulce Mountains, 2 Pozo Nuevo Well, 3 Kino Peak, 4 West of Quitobaquito Springs, 5 West of Lukeville

QUITOBAQUITO SPRINGS, AZ, SON

2018

