

Produced by the United States Geological Survey
North American Datum of 1983 (NAD83)
World Geodetic System of 1984 (WGS84)
Projection and 1 000-meter grid: Universal Transverse Mercator, Zone 11S125

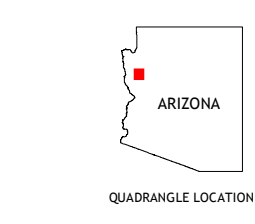
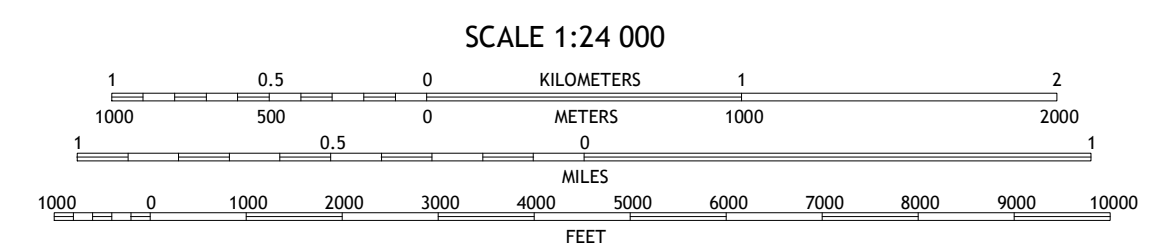
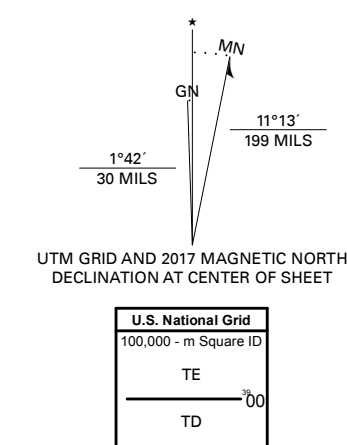


Table with 3 columns and 3 rows showing adjacent quadrangles: 1 Stockton Hill, 2 Kingman Airport, 3 Peacock Peak, 4 Kingman, 5 Hualapai Spring, 6 Kingman SE, 7 Hualapai Peak, 8 Dean Peak.

