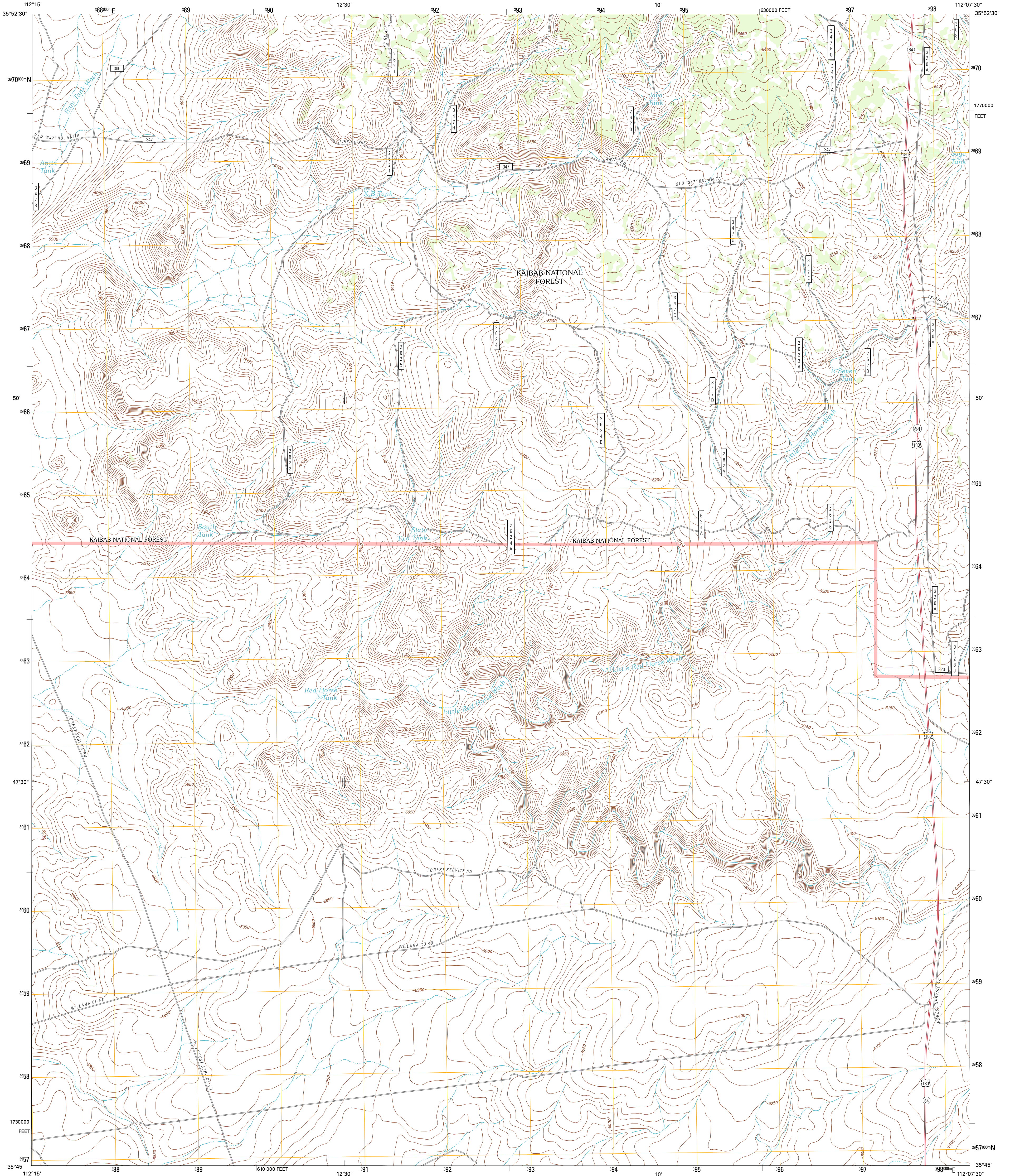




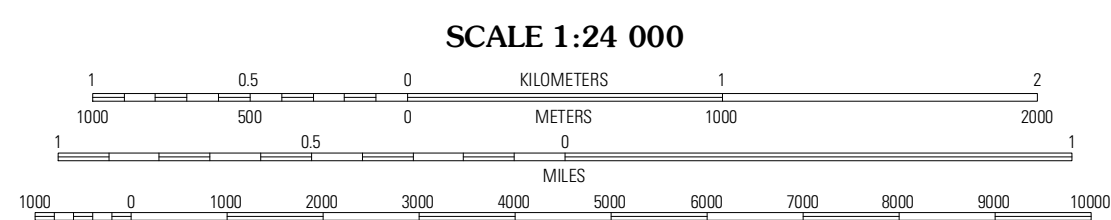
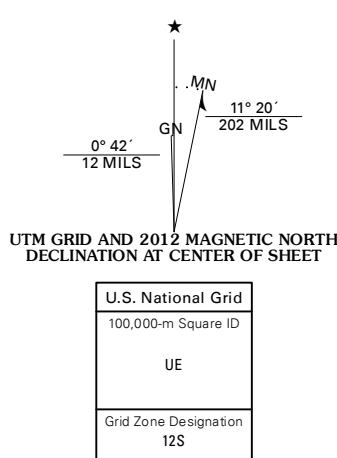
U.S. DEPARTMENT OF THE INTERIOR
U. S. GEOLOGICAL SURVEY



RED BUTTE SW QUADRANGLE
ARIZONA-COCONINO CO.
7.5-MINUTE SERIES



Produced by the United States Geological Survey
North American Datum of 1983 (NAD83)
World Geodetic System of 1984 (WGS84). Projection and
10 000-foot ticks: Arizona Coordinate System of 1983
(central zone)



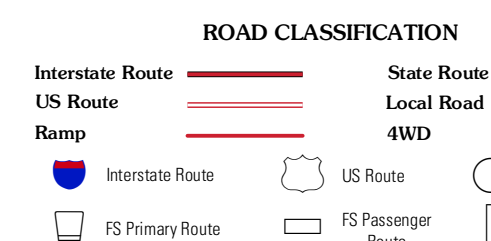
CONTOUR INTERVAL 10 FEET
NORTH AMERICAN VERTICAL DATUM OF 1988

This map was produced to conform with the
National Geospatial Program US Topo Product Standard, 2011.
A metadata file associated with this product is draft version 0.6.1



QUADRANGLE LOCATION

Metzger Tank	Tusayan West	Tusayan East
Howard Hill	Red Butte SW	Red Butte
Miller Tank	Valle Tank	Molly Ann Draw



Check with local Forest Service unit
for current travel conditions and restrictions.

RED BUTTE SW, AZ
2012

ADJOINING 7.5 QUADRANGLES