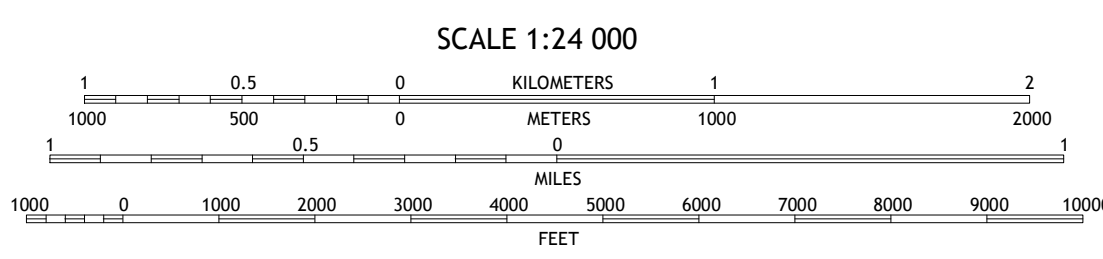
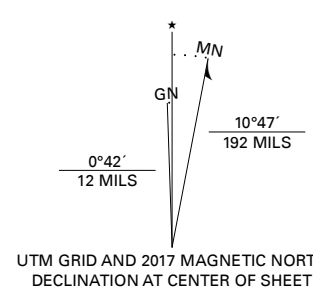


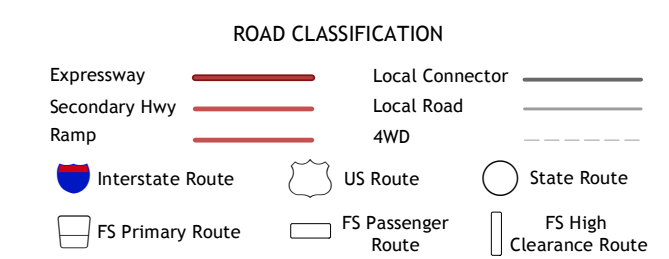
Produced by the United States Geological Survey
North American Datum of 1983 (NAD83)
World Geodetic System of 1984 (WGS84) Projection and
1 000-meter grid/Universal Transverse Mercator, Zone 12S
This map is not a legal document. Boundaries may be
generalized for this map scale. Private lands within government
reservations may not be shown. Obtain permission before
entering private lands.



ADJOINING QUADRANGLES

1	2	3
4	5	6
7	8	9

1 Metzger Tank
2 Tusayan West
3 Tusayan East
4 Howard Hill
5 Red Butte
6 Miller Tank
7 Valle Tank
8 Molly Ann Draw



Check with local Forest Service unit for current travel conditions and restrictions.

RED BUTTE SW, AZ
2018



NSA REF. NO. JUSGSX24K37298