

Produced by the United States Geological Survey

North American Datum of 1983 (NAD83) World Geodetic System of 1984 (WGS84) Projection and 1 000-meter grid/Universal Transverse Mercator, Zone 12S

This map is not a legal document. Boundaries may be generalized for this map scale. Private lands within government reservations may not be shown. Obtain permission before entering private lands.

Imagery: N.A.I.P. June 2019 - June 2019

Roads: U.S. Census Bureau, 2016 - 2018

Roads within US Forest Service Lands with limited Forest Service updates, Not Available

Names: U.S. Census Bureau, 2016 - 2018

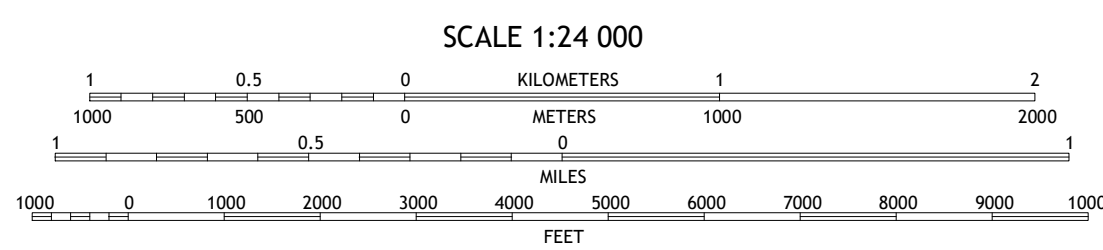

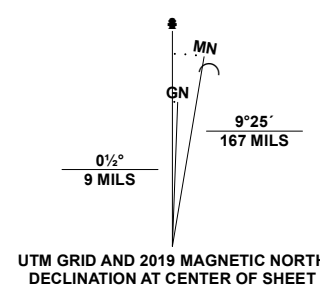
Hydrography: National Hydrography Dataset, 2004 - 2019

Contours: National Elevation Dataset, 2002

Boundaries: Multiple sources; see metadata file 2017 - 2021

Public Land Survey System: BLM, 2017

Wetlands: FWS National Wetlands Inventory Not Available



CONTOUR INTERVAL 10 FEET NORTH AMERICAN VERTICAL DATUM OF 1988

This map was produced to conform with the National Geospatial Program US Topo Product Standard.



ADJOINING QUADRANGLES grid with numbers 1-8

- 1 Harrison Canyon 2 Sierra Bonita Ranch 3 Fort Grant 4 The Meas 5 West of Greasewood Mountain 6 Hookers Hot Springs 7 Muskog Mountain 8 Square Mountain

ROAD CLASSIFICATION legend with symbols for Expressway, Secondary Hwy, Ramp, Interstate Route, FS Primary Route, Local Connector, Local Road, 4WD, US Route, State Route, FS High Clearance Route.

Check with local Forest Service unit for current travel conditions and restrictions.

REILEY PEAK, AZ 2021

