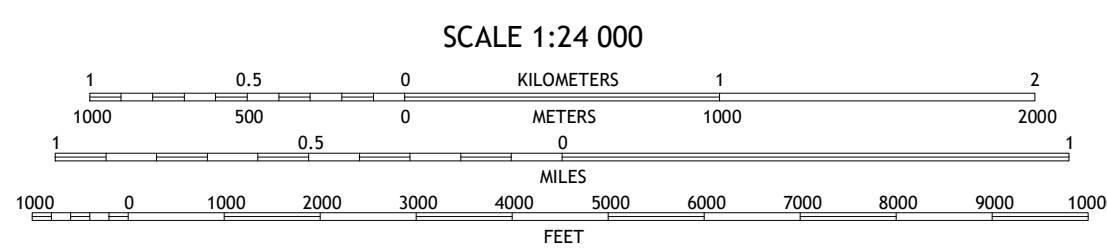
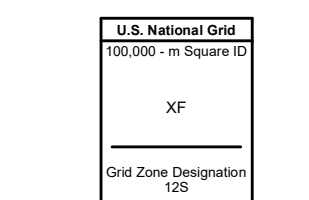
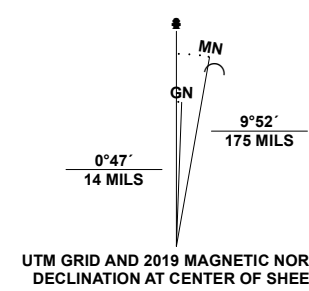


Produced by the United States Geological Survey

North American Datum of 1983 (NAD83)
World Geodetic System of 1984 (WGS84). Projection and
1 000-meter grid: Universal Transverse Mercator, Zone 12S
This map is not a legal document. Boundaries may be
generalized for this map scale. Private lands within government
reservations may not be shown. Obtain permission before
entering private lands.

Imagery.....N.A.I.P., July 2019 - July 2019
Roads.....U.S. Census Bureau, 2016 - 2018
Names.....GNIS, 1980 - 2021
Hydrography.....National Hydrography Dataset, 2004 - 2021
Contours.....National Elevation Dataset, 1999
Boundaries.....Multiple sources: see metadata file 2019 - 2021
Public Land Survey System.....BLM, 2017
Wetlands.....FWS National Wetlands Inventory 2005 - 2009



CONTOUR INTERVAL 20 FEET
NORTH AMERICAN VERTICAL DATUM OF 1988
This map was produced to conform with the
National Geospatial Program US Topo Product Standard.



1	2	3
4	5	6
7	8	

ADJOINING QUADRANGLES

- 1 Dennehotso
- 2 Mexican Water SW
- 3 Hogansani Spring
- 4 Talli Mesa
- 5 Dancing Rocks
- 6 White Point
- 7 Rock Point SW
- 8 Little Round Rock

ROAD CLASSIFICATION	
	Expressway
	Secondary Hwy
	Ramp
	Interstate Route
	Local Connector
	Local Road
	4WD
	US Route
	State Route

ROCK POINT, AZ
2021

