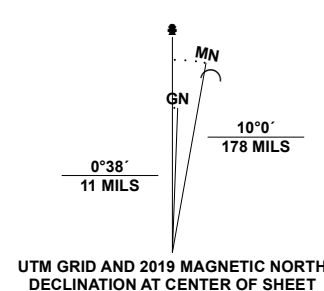


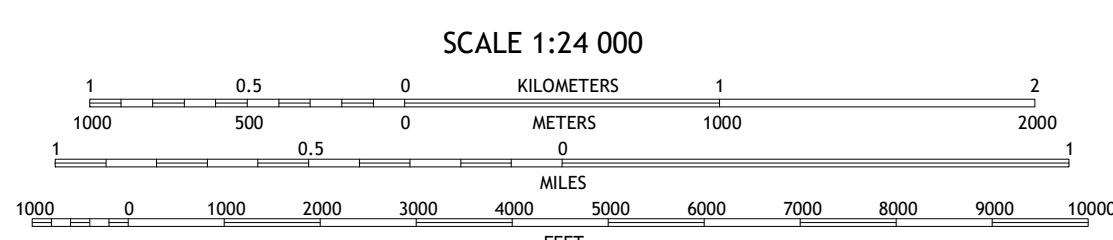
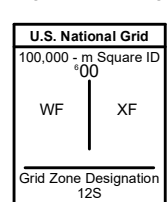
Produced by the United States Geological Survey

North American Datum of 1983 (NAD83) World Geodetic System of 1984 (WGS84) Projection and 1 000-meter grid/Universal Transverse Mercator, Zone 12S This map is not a legal document. Boundaries may be generalized for this map scale. Private lands within government reservations may not be shown. Obtain permission before entering private lands.

Imagery.....NAIP, July 2018 - July 2019 Roads.....U.S. Census Bureau, 2016 - 2018 Names.....GNIS, 1980 - 2018 Hydrography.....National Hydrography Dataset, 2002 - 2019 Contours.....National Elevation Dataset, 1999 Boundaries.....Multiple sources: see metadata file, 2019 - 2021 Public Land Survey System.....BLM, 2017 - 2019 Wetlands.....FWS National Wetlands Inventory Not Available



UTM GRID AND 2019 MAGNETIC NORTH DECLINATION AT CENTER OF SHEET



CONTOUR INTERVAL 20 FEET NORTH AMERICAN VERTICAL DATUM OF 1988 This map was produced to conform with the National Geospatial Program US Topo Product Standard.



QUADRANGLE LOCATION

Table with 3 columns and 3 rows showing adjacent quadrangles. The central quadrangle (4, 4) is highlighted in red.

- 1 Monument Pass 2 Mexican Hat SW 3 Mexican Hat SE 4 Mitten Butte 5 Garnet Ridge 6 Baby Rocks 7 Red Point 8 Dennehotsa

ROAD CLASSIFICATION table with symbols for Expressway, Secondary Hwy, Ramp, Interstate Route, Local Connector, Local Road, 4WD, US Route, and State Route.

