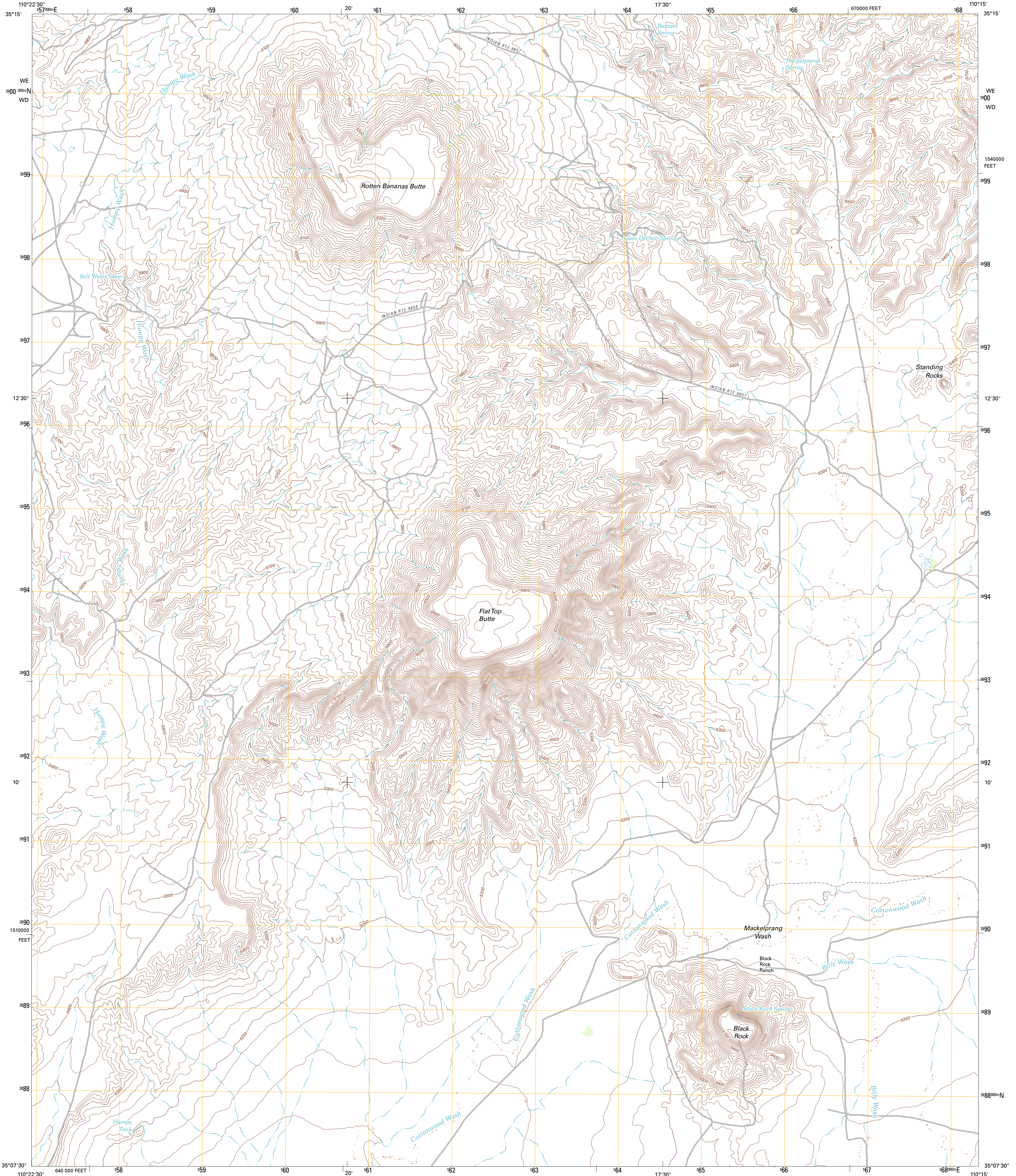




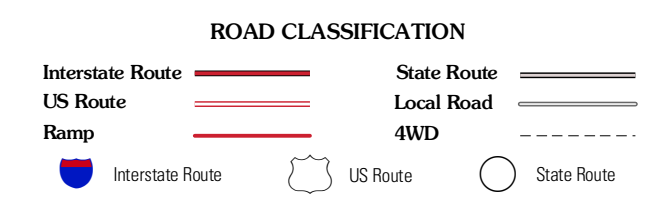
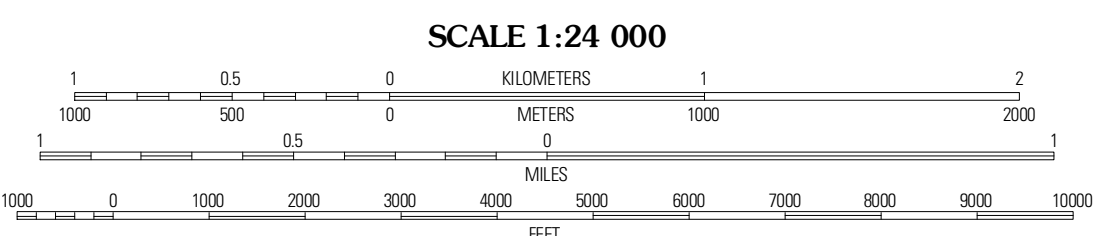
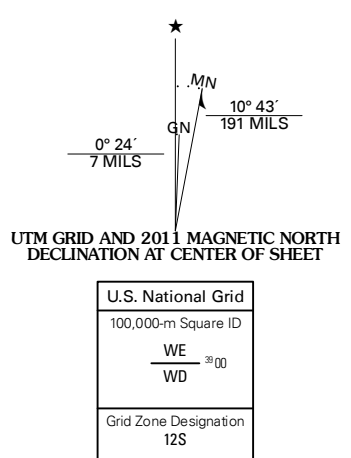
U.S. DEPARTMENT OF THE INTERIOR
U. S. GEOLOGICAL SURVEY



ROTTEN BANANAS BUTTE QUADRANGLE
ARIZONA-NAVAJO CO.
7.5-MINUTE SERIES



Produced by the United States Geological Survey
North American Datum of 1983 (NAD83)
World Geodetic System of 1984 (WGS84). Projection and
1 000-meter grid: Universal Transverse Mercator, Zone 12S
10 000-foot ticks: Arizona Coordinate System of 1983 (east zone)



QUADRANGLE LOCATION

Chimney Butte	French Butte	Sunflower Butte
Standing Horse Mesa	Rotten Bananas Butte	Turkey Track Butte
Humpy Camp Well	Blairs Spring	Lee Mountain

CONTOUR INTERVAL 20 FEET
NORTH AMERICAN VERTICAL DATUM OF 1988

This map was produced to conform with the National Geospatial Program US Topo Product Standard, 2011. A metadata file associated with this product is draft version 0.6.1

ROTTEN BANANAS BUTTE, AZ
2011

ADJOINING 7.5 QUADRANGLES