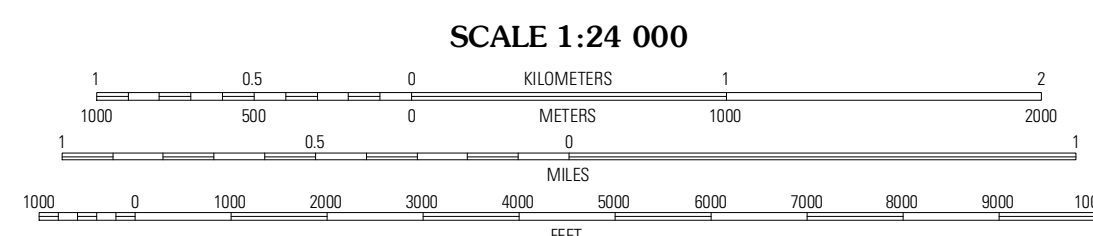
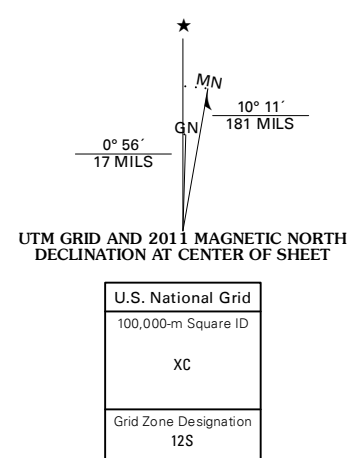


Produced by the United States Geological Survey  
North American Datum of 1983 (NAD83)  
World Geodetic System of 1984 (WGS84), Projection and  
1 000-meter grid: Universal Transverse Mercator, Zone 12S  
10 000-foot ticks: Arizona Coordinate System of 1983 (east zone)



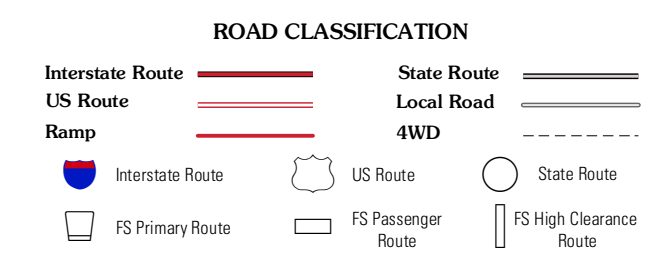
CONTOUR INTERVAL 20 FEET  
NORTH AMERICAN VERTICAL DATUM OF 1988

This map was produced to conform with the  
National Geospatial Program US Topo Product Standard, 2011.  
A metadata file associated with this product is draft version 0.6.1



QUADRANGLE LOCATION

Greer	Esgar	Nehon Reservoir
Big Lake North	Rudd Knoll	Nurtoso
Big Lake South	Buffalo Crossing	Alpine



Check with local Forest Service unit for current travel conditions and restrictions.

**RUDD KNOLL, AZ**  
2011

ADJOINING 7.5' QUADRANGLES