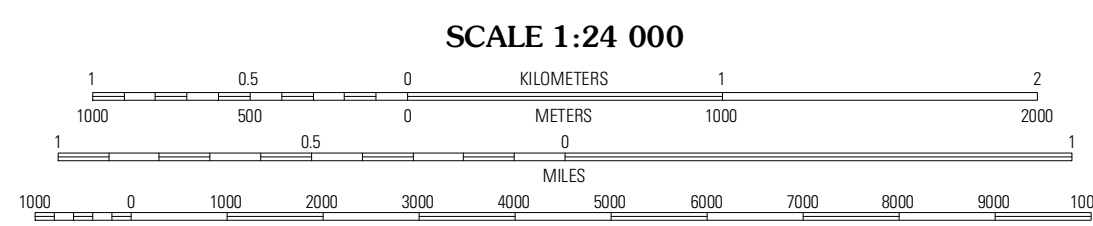
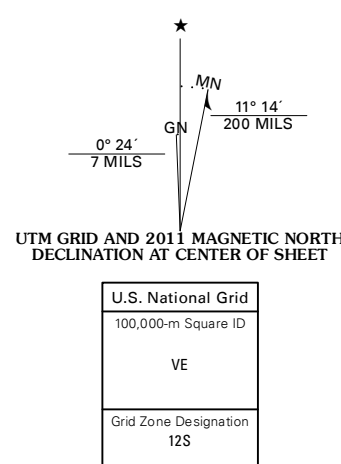


Produced by the United States Geological Survey  
North American Datum of 1983 (NAD83)  
World Geodetic System of 1984 (WGS84). Projection and  
1 000-meter grid: Universal Transverse Mercator, Zone 12S  
10 000-foot ticks: Arizona Coordinate System of 1983  
(central zone)

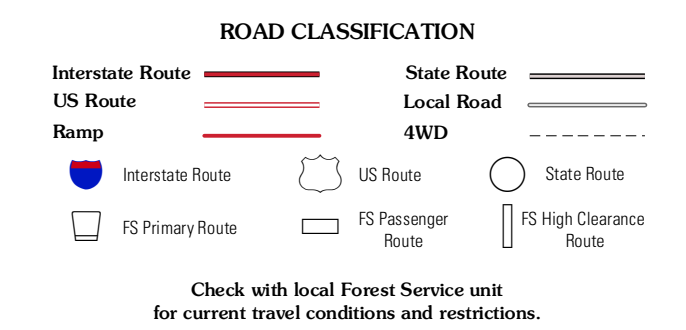


CONTOUR INTERVAL 40 FEET  
NORTH AMERICAN VERTICAL DATUM OF 1988  
This map was produced to conform with the  
National Geospatial Program US Topo Product Standard, 2011.  
A metadata file associated with this product is draft version 0.6.1



QUADRANGLE LOCATION

Lockwood Canyon	Additional Hill	Campbell Francis Wash
Chapel Mountain	S P Mountain	East of S P Mountain
Kendrick Peak	White Horse Hills	O'Leary Peak



**S P MOUNTAIN, AZ**  
2011

ADJOINING 7.5' QUADRANGLES