

Produced by the United States Geological Survey North American Datum of 1983 (NAD83) World Geodetic System of 1984 (WGS84) Projection and 1 000-meter grid/Universal Transverse Mercator, Zone 12S This map is not a legal document. Boundaries may be generalized for this map scale. Private lands within government reservations may not be shown. Obtain permission before entering private lands.

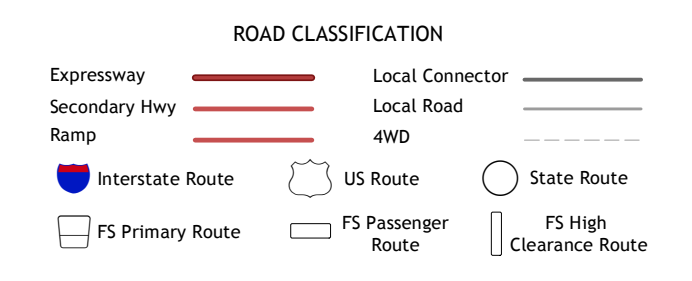
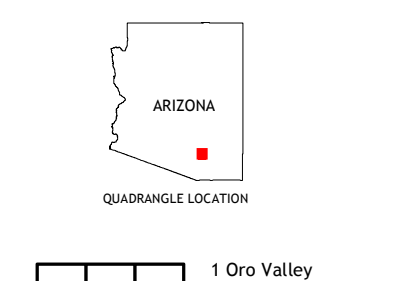
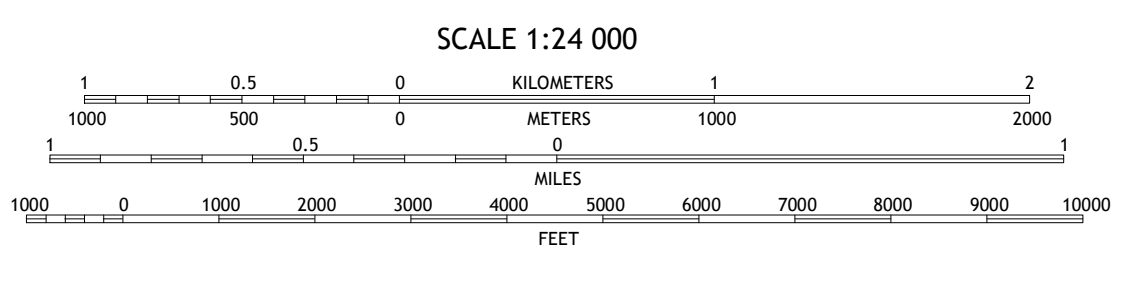
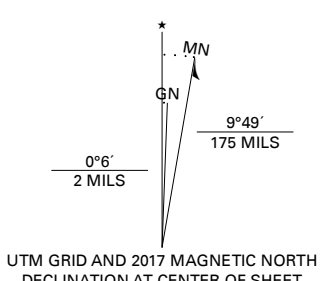


Table with 8 columns and 2 rows listing adjacent quadrangles: 1 Oro Valley, 2 Mount Lemmon, 3 Mount Bigelow, 4 Tucson North, 5 Agua Caliente Hill, 6 Tucson, 7 Tucson East, 8 Tanque Verde Peak.

SABINO CANYON, AZ 2018

