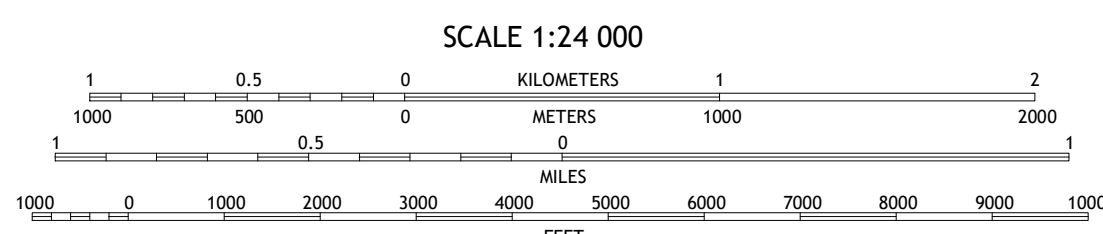

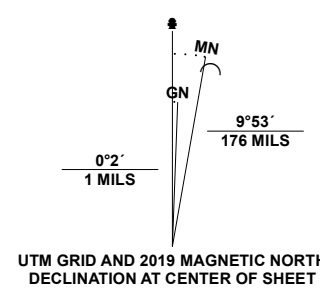


Produced by the United States Geological Survey

North American Datum of 1983 (NAD83) World Geodetic System of 1984 (WGS84) Projection and 1000-meter grid/Universal Transverse Mercator, Zone 12S

This map is not a legal document. Boundaries may be generalized for this map scale. Private lands within government reservations may not be shown. Obtain permission before entering private lands.

Imagery: NAIP, July 2019 - July 2018; U.S. Census Bureau, 2018; Roads: US Forest Service, with limited Forest Service updates, 2012; Names: GNIS, 1980 - 2021; Hydrography: National Hydrography Dataset, 2004 - 2019; Contours: National Elevation Dataset, 2021; Public Land Survey System: BLM, 2017; Wetlands: FWS National Wetlands Inventory, 2005



CONTOUR INTERVAL 40 FEET NORTH AMERICAN VERTICAL DATUM OF 1988 This map was produced to conform with the National Geospatial Program US Topo Product Standard.



ADJOINING QUADRANGLES table with 3x3 grid and labels 1-8.

- 1 Windy Hill 2 Meddler Wash 3 Digger Peak 4 Two Bar Mountain 5 Rockin' Mountain 6 Haunted Canyon 7 Inspiration 8 Globe

ROAD CLASSIFICATION table with symbols for Expressway, Secondary Hwy, Ramp, Interstate Route, FS Primary Route, Local Connector, Local Road, 4WD, US Route, FS Passenger Route, State Route, FS High Clearance Route.

Check with local Forest Service unit for current travel conditions and restrictions.

SALT RIVER PEAK, AZ 2021

