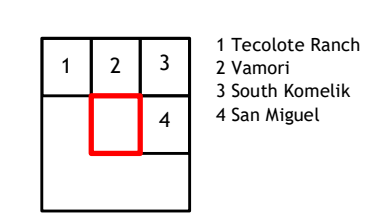
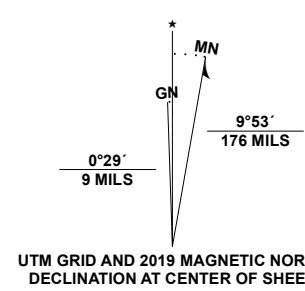


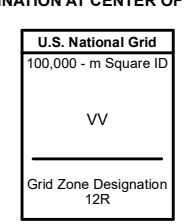
Produced by the United States Geological Survey

North American Datum of 1983 (NAD83), Projection and 1 000-meter grid; Universal Transverse Mercator, Zone 12R. This map is not a legal document. Boundaries may be generalized for this map scale. Private lands within government reservations may not be shown. Obtain permission before entering private lands.

Imagery: N.A.I.P., June 2019 - June 2019  
Roads: U.S. Census Bureau, 2018  
Names: GNIS, 1980  
Hydrography: National Hydrography Dataset, 2003 - 2019  
Contours: National Elevation Dataset, 2012  
Boundaries: Multiple sources; see metadata file 2019 - 2021  
Public Land Survey System: BLM, 2017  
Wetlands: FWS National Wetlands Inventory Not Available



UTM GRID AND 2019 MAGNETIC NORTH DECLINATION AT CENTER OF SHEET



CONTOUR INTERVAL 10 FEET NORTH AMERICAN VERTICAL DATUM OF 1988. This map was produced to conform with the National Geospatial Program US Topo Product Standard.

ADJOINING QUADRANGLES

SAN AGUSTIN, AZ, SON 2021

