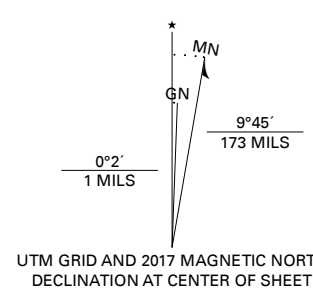



Produced by the United States Geological Survey

North American Datum of 1983 (NAD83) World Geodetic System of 1984 (WGS84) Projection and 1 000-meter grid-Universal Transverse Mercator, Zone 12R This map is not a legal document. Boundaries may be generalized for this map scale. Private lands within government reservations may not be shown. Obtain permission before entering private lands.

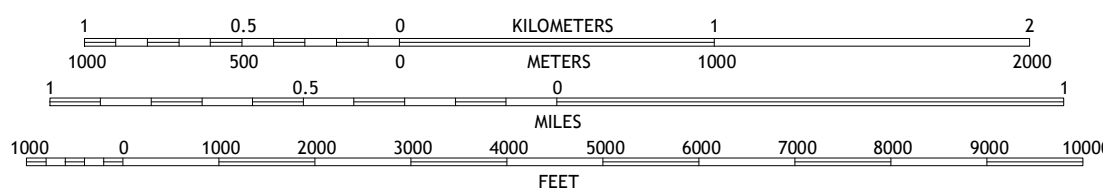
Table with 2 columns: Feature Name and Date/Source. Includes Imagery, Roads, Names, Contours, Boundaries, Public Land Survey System, Wetlands, and National Wetlands Inventory.



UTM GRID AND 2017 MAGNETIC NORTH DECLINATION AT CENTER OF SHEET



SCALE 1:24 000



CONTOUR INTERVAL 40 FEET NORTH AMERICAN VERTICAL DATUM OF 1988

This map was produced to conform with the National Geospatial Program US Topo Product Standard, 2011. A metadata file associated with this product is draft version 0.6.18



QUADRANGLE LOCATION

Table of adjoining quadrangles with numbers 1-8 and names: Amado, Mount Hopkins, Mount Wrightson, Tubac, Patagonia, Pena Blanca Lake, Rio Rico, Cumero Canyon.

ROAD CLASSIFICATION legend table with symbols for Expressway, Secondary Hwy, Ramp, Interstate Route, FS Primary Route, Local Connector, Local Road, 4WD, US Route, FS Passenger Route, State Route, FS High Clearance Route.

Check with local Forest Service unit for current trail conditions and restrictions.

SAN CAYETANO MOUNTAINS, AZ 2018



NSN 7560-01-301-6014 USGS 2.4 K 3 9 6 0 1