

Produced by the United States Geological Survey

North American Datum of 1983 (NAD83) World Geodetic System of 1984 (WGS84) Projection and 1 000-meter grid/Universal Transverse Mercator, Zone 12R

This map is not a legal document. Boundaries may be generalized for this map scale. Private lands within government reservations may not be shown. Obtain permission before entering private lands.

Imagery: NADIP, June 2019 - June 2019 Roads: U.S. Census Bureau, 2016 - 2018

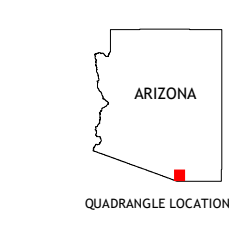
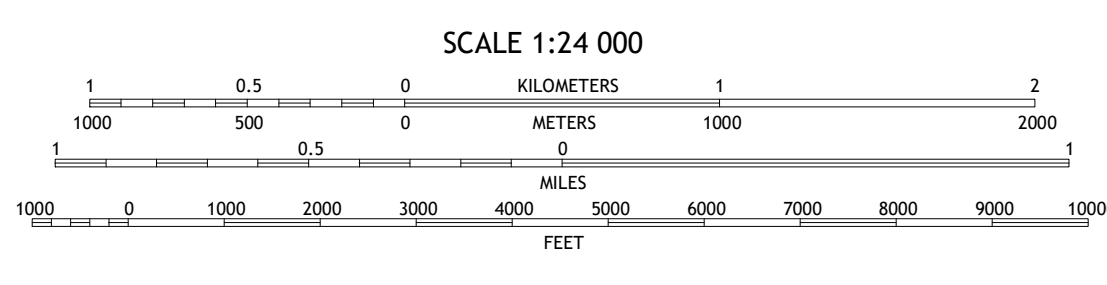
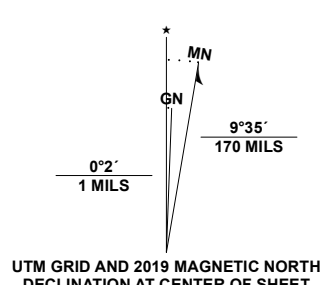


Table of adjacent quadrangles: 1 Amado, 2 Mount Hopkins, 3 Mount Wrightson, 4 Tubac, 5 Patagonia, 6 Pena Blanca Lake, 7 Rio Rico, 8 Cucumero Canyon

ROAD CLASSIFICATION legend: Expressway, Secondary Hwy, Ramp, Interstate Route, FS Primary Route, Local Connector, Local Road, 4WD, US Route, FS Passenger Route, State Route, FS High Clearance Route

Check with local Forest Service unit for current travel conditions and restrictions.

SAN CAYETANO MOUNTAINS, AZ

2021

