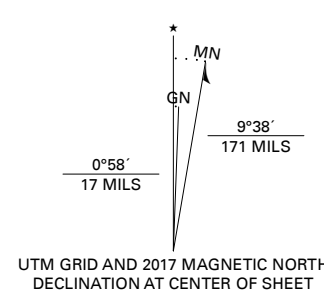


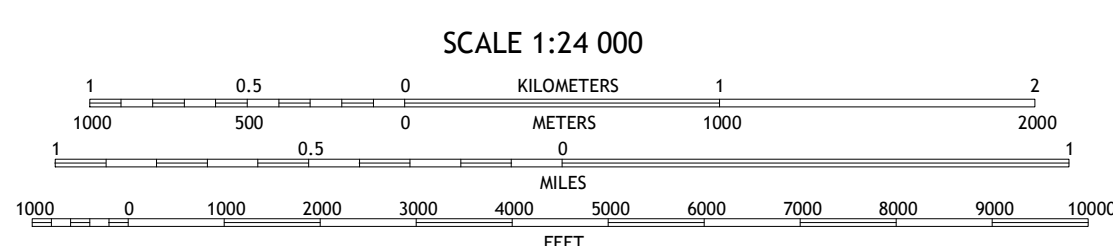
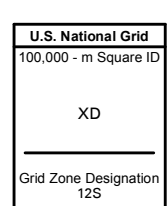
**Produced by the United States Geological Survey**

North American Datum of 1983 (NAD83)  
World Geodetic System of 1984 (WGS84). Projection and  
1 000-meter grid/Universal Transverse Mercator, Zone 12S  
This map is not a legal document. Boundaries may be  
generalized for this map scale. Private lands within government  
reservations may not be shown. Obtain permission before  
entering private lands.

Imagery.....NAIP, June 2015 - August 2015  
Roads.....U.S. Census Bureau, 2018  
Names.....GNIS, 1980 - 2017  
Hydrography.....National Hydrography Dataset, 2002 - 2011  
Contours.....National Elevation Dataset, 1999 - 2002  
Boundaries.....Multiple sources; see metadata file, 2016 - 2017  
Public Land Survey System.....BLM, 2017  
Wetlands.....FWS National Wetlands Inventory, Not Available



UTM GRID AND 2017 MAGNETIC NORTH  
DECLINATION AT CENTER OF SHEET



SCALE 1:24 000  
CONTOUR INTERVAL 10 FEET  
NORTH AMERICAN VERTICAL DATUM OF 1988

This map was produced to conform with the  
National Geospatial Program US Topo Product Standard, 2011.  
A metadata file associated with this product is draft version 0.6.18



QUADRANGLE LOCATION

1	2	3
4	5	6
7	8	

- 1 Long H Ranch
- 2 Prospect Spring
- 3 Cedar Lake Wash
- 4 Cedar Lake Wash
- 5 Valle Bonito
- 6 Zion Reservoir
- 7 Saint Johns North
- 8 Keam Lake

ROAD CLASSIFICATION	
	Expressway
	Secondary Hwy
	Ramp
	Local Connector
	Local Road
	4WD
	US Route
	State Route

**SCHNEBLY WELL, AZ**

2018



NSN 1643-016-33550-2-9  
USGS REF. NO. JUSGSX24K40189