
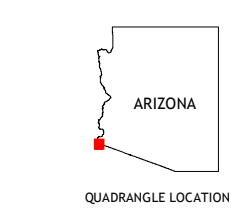
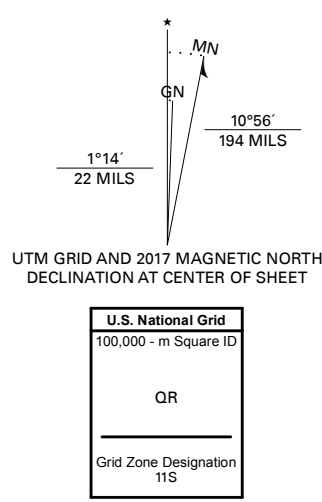


Produced by the United States Geological Survey

North American Datum of 1983 (NAD83), Projection and 1 000-meter grid/Universal Transverse Mercator, Zone 11S. This map is not a legal document. Boundaries may be generalized for this map scale. Private lands within government reservations may not be shown. Obtain permission before entering private lands.

Imagery: NAIIP, July 2015 - October 2015; U.S. Census Bureau, 2018; GNS, Not Available; National Hydrography Dataset, 2005; National Elevation Dataset, 2012; Multiple sources; see metadata file 2016 - 2017; Public Land Survey System, 2017; BLM, 2017; National Wetlands Inventory, Not Available.



CONTOUR INTERVAL 5 FEET NORTH AMERICAN VERTICAL DATUM OF 1988. This map was produced to conform with the National Geospatial Program US Topo Product Standard, 2011. A metadata file associated with this product is draft version 0.6.18.

