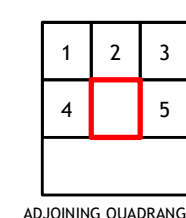
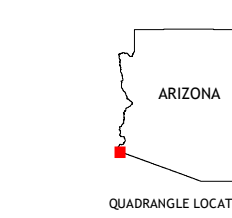
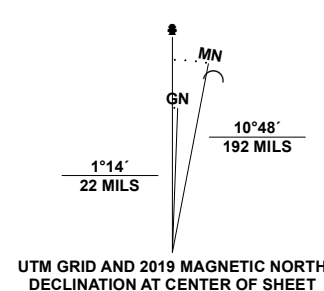


Produced by the United States Geological Survey

North American Datum of 1983 (NAD83)
World Geodetic System of 1984 (WGS84), Projection and
1 000-meter grid/Universal Transverse Mercator, Zone 11S
This map is not a legal document. Boundaries may be
generalized for this map scale. Private lands within government
reservations may not be shown. Obtain permission before
entering private lands.

Imagery.....NAIP, June 2019 - June 2019
Roads.....U.S. Census Bureau, 2016 - 2018
Names.....GNIS, 2008 - 2021
Hydrography.....National Hydrography Dataset, 2005
Contours.....National Elevation Dataset, 2012
Boundaries.....Multiple sources: see metadata file, 2019 - 2021
Public Land Survey System.....BLM, 2017
Wetlands.....FWS National Wetlands Inventory Not Available



1 Gadsden
2 Somerton
3 Yuma SE
4 Gadsden OE S
5 Southeast of Somerton

