

Produced by the United States Geological Survey
North American Datum of 1983 (NAD83)
World Geodetic System of 1984 (WGS84)
Projection and 1 000-meter grid: Universal Transverse Mercator, Zone 12S
10 000-foot ticks: Arizona Coordinate System of 1983 (central zone)

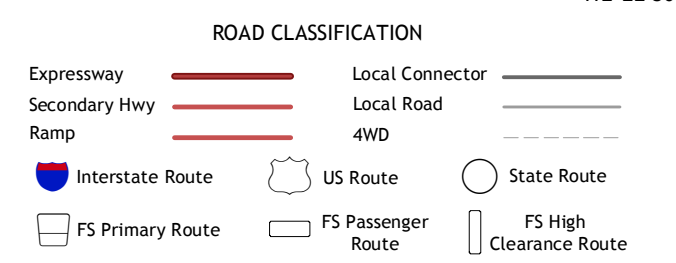
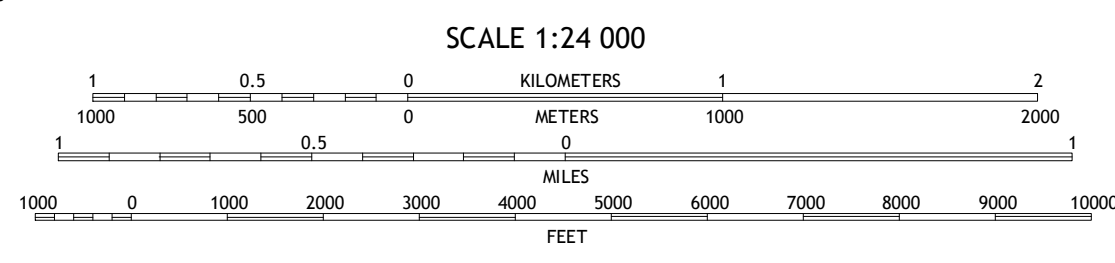
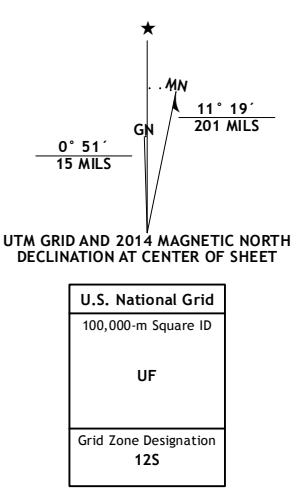


Table with 8 columns and 2 rows listing points of interest: 1 Gunsight Point, 2 Toothpick Ridge, 3 Warm Springs Canyon, 4 Jumpup Point, 5 Big Springs, 6 Fishtail Mesa, 7 Taprats Amphitheater, 8 Timp Point

Check with local Forest Service unit for current travel conditions and restrictions.

SOWATS SPRING, AZ 2014

