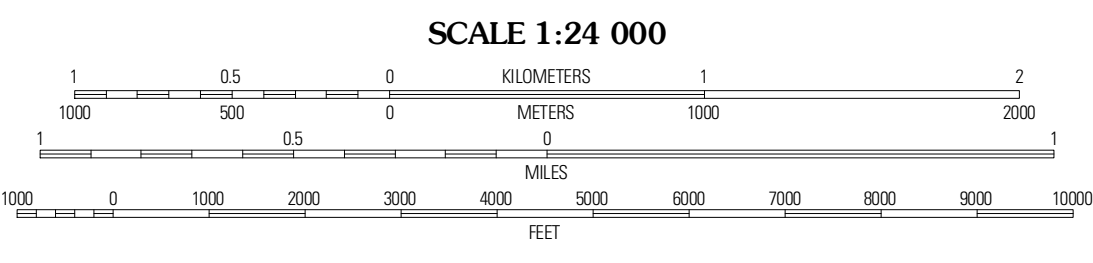
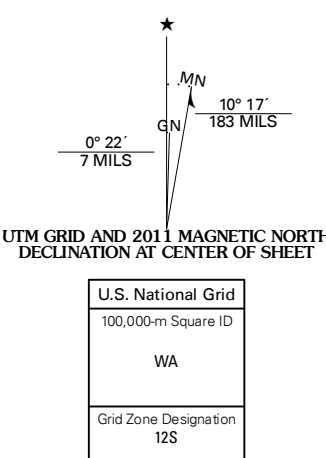
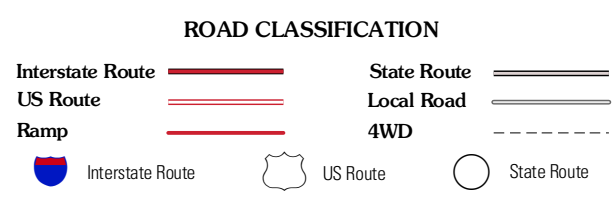


Produced by the United States Geological Survey
North American Datum of 1983 (NAD83)
World Geodetic System of 1984 (WGS84), Projection and
1 000-meter grid; Universal Transverse Mercator, Zone 12S
10 000-foot ticks; Arizona Coordinate System of 1983 (east zone)

Imagery..... NIP, June 2010
Roads..... ©2006-2011 TomTom
Names..... GNS, 2011
Hydrography..... National Hydrography Dataset, 2007
Contours..... National Elevation Dataset, 2002
Boundaries..... Census, IBWC, IBC, USGS, 1972 - 2010



CONTOUR INTERVAL 40 FEET
NORTH AMERICAN VERTICAL DATUM OF 1988
This map was produced to conform with the
National Geospatial Program US Topo Product Standard, 2011.
A metadata file associated with this product is draft version 0.6.1



QUADRANGLE LOCATION

Redington	Cherry Spring Peak	The Mesas
Soza Canyon	Soza Mesa	Hookers Hot Springs
Happy Valley	Wildhorse Mountain	Deepwell Ranch

SOZA MESA, AZ
2011

ADJOINING 7.5 QUADRANGLES