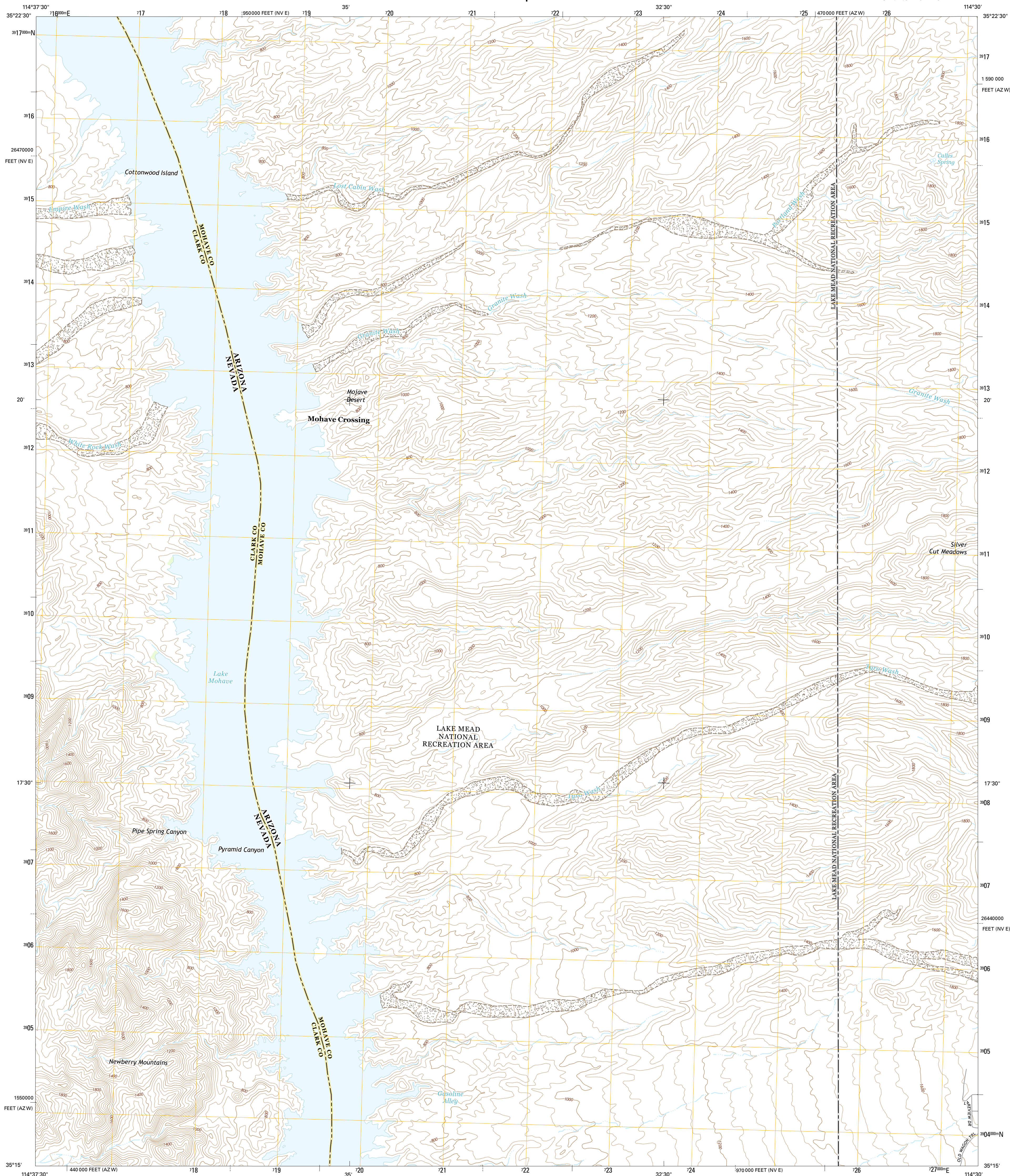




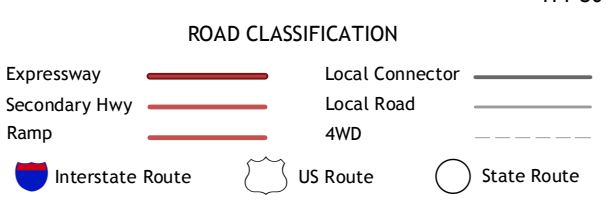
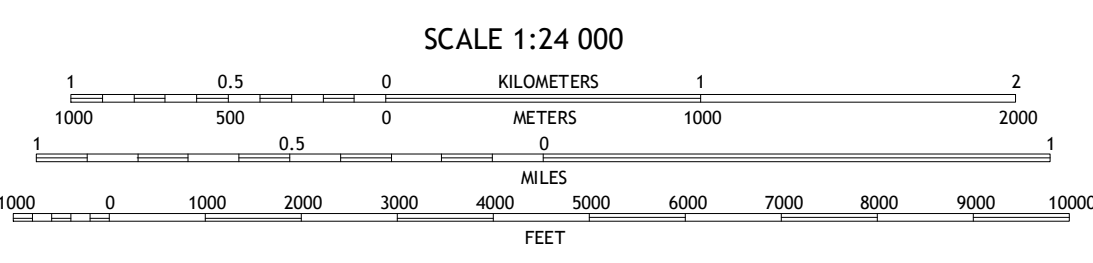
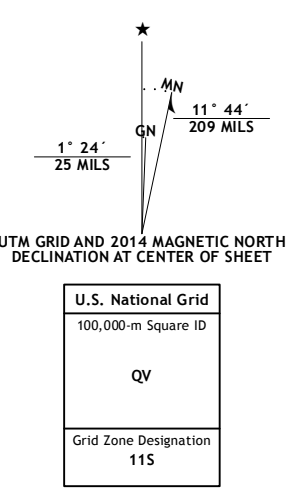
U.S. DEPARTMENT OF THE INTERIOR  
U.S. GEOLOGICAL SURVEY



SPIRIT MOUNTAIN SE QUADRANGLE  
ARIZONA-NEVADA  
7.5-MINUTE SERIES



**Produced by the United States Geological Survey**  
 North American Datum of 1983 (NAD83)  
 World Geodetic System of 1984 (WGS84) Projection and  
 1 000-meter grid: Universal Transverse Mercator, Zone 11S  
 10 000-foot ticks: Arizona Coordinate System of 1983 (west  
 zone), Nevada Coordinate System of 1983 (east zone)  
 This map is not a legal document. Boundaries may be  
 generalized for this map scale. Private lands within government  
 reservations may not be shown. Obtain permission before  
 entering private lands.  
 Imagery.....NAIP, June 2013 - August 2013  
 Roads.....HERE, ©2013  
 Names.....GNIS, 2013  
 Hydrography.....National Hydrography Dataset, 2013  
 Contours.....National Elevation Dataset, 2002  
 Boundaries.....Multiple sources; see metadata file 1972\_2014  
 Public Land Survey System.....BLM, 2011



1	2	3
4	5	6
7	8	9

ADJOINING QUADRANGLES

1 Spirit Mountain NW  
 2 Spirit Mountain NE  
 3 Grasshopper Junction NW  
 4 Spirit Mountain  
 5 Burns Spring  
 6 Bridge Canyon  
 7 Davis Dam  
 8 Union Pass



SPIRIT MOUNTAIN SE, AZ-NV  
2014