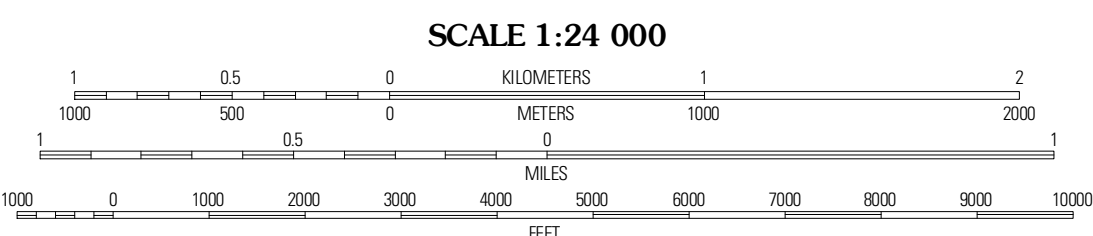
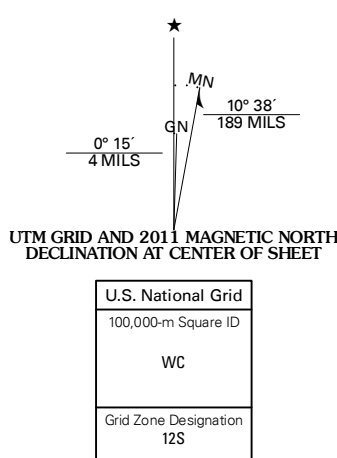


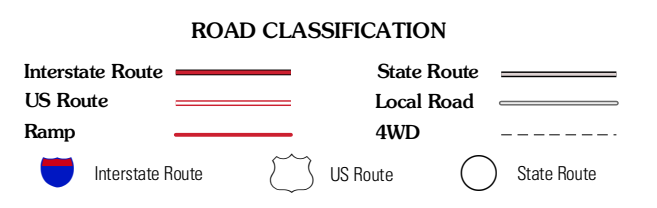
Produced by the United States Geological Survey
 North American Datum of 1983 (NAD83)
 World Geodetic System of 1984 (WGS84). Projection and
 1 000-meter grid: Universal Transverse Mercator, Zone 12S
 10 000-foot ticks: Arizona Coordinate System of 1983 (east
 zone)

Imagery.....NAIP, September 2010
 Roads.....©2006-2011 TomTom
 Names.....GNIS, 2011
 Hydrography.....National Hydrography Dataset, 2007
 Contours.....National Elevation Dataset, 2002
 Boundaries.....Census, IBWC, IBC, USGS, 1972 - 2010



CONTOUR INTERVAL 40 FEET
 NORTH AMERICAN VERTICAL DATUM OF 1988

This map was produced to conform with the
 National Geospatial Program US Topo Product Standard, 2011.
 A metadata file associated with this product is draft version 0.6.1



QUADRANGLE LOCATION

Chickki Peak	Pepper Canyon	Bear Ridge
Oak Creek Ranch	Spotted Mountain	Cibecue
Double Buttes	Blue House Mountain	Cibecue Peak

ADJOINING 7.5 QUADRANGLES

SPOTTED MOUNTAIN, AZ
 2011