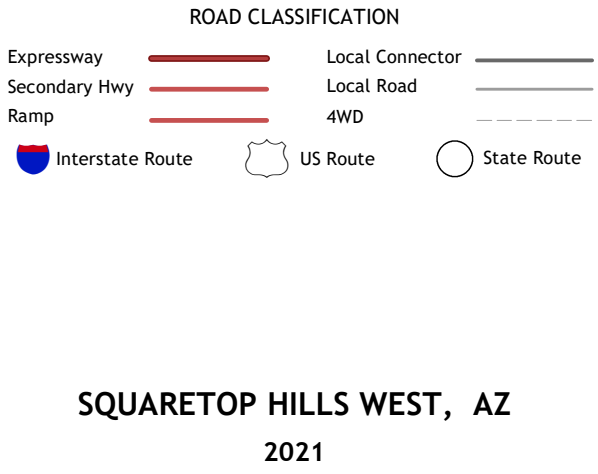
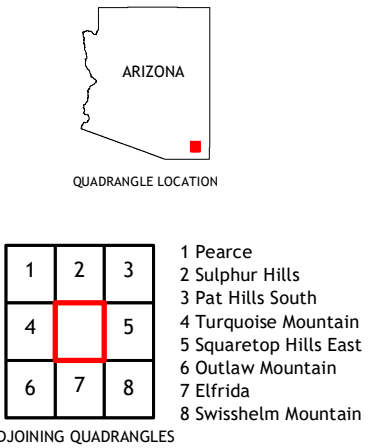
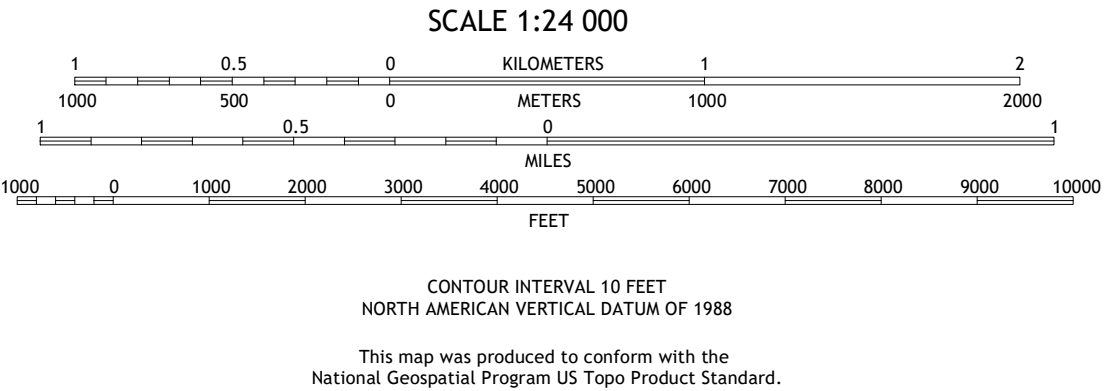
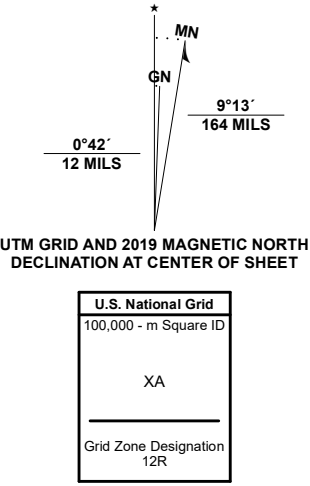


Produced by the United States Geological Survey  
North American Datum of 1983 (NAD83)  
World Geodetic System of 1984 (WGS84). Projection and  
1 000-meter grid/Universal Transverse Mercator, Zone 12R  
This map is not a legal document. Boundaries may be  
generalized for this map scale. Private lands within government  
reservations may not be shown. Obtain permission before  
entering private lands.  
Imagery.....NAIP, June 2019 - June 2019  
Roads.....U.S. Census Bureau, 2018  
Names.....GNIS, 1980-2016  
Hydrography.....National Hydrography Dataset, 2005 - 2019  
Contours.....National Elevation Dataset, 2002  
Boundaries.....Multiple sources; see metadata file, 2019 - 2021  
Public Land Survey System.....BLM, 2017  
Wetlands.....FWS National Wetlands Inventory Not Available



NSN 7 6 4 3 0 1 6 3 5 5 1 4 1  
NGA REF NO U S S X 2 4 K 4 2 7 7 0