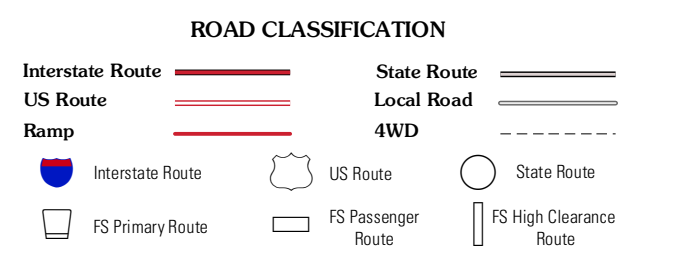
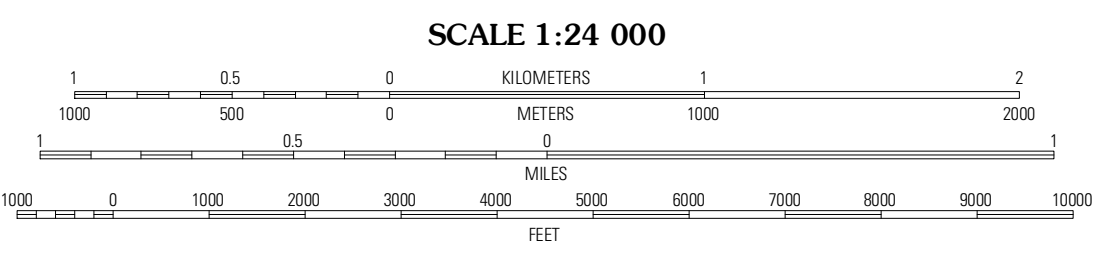
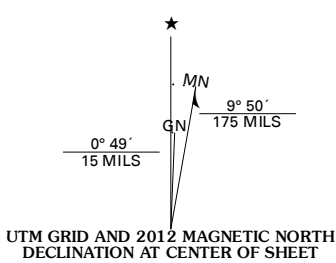


Produced by the United States Geological Survey  
North American Datum of 1983 (NAD83)  
World Geodetic System of 1984 (WGS84). Projection and  
1 000-foot ticks: Arizona Coordinate System of 1983 (east  
zone)



QUADRANGLE LOCATION

|                      |                 |                 |
|----------------------|-----------------|-----------------|
| Pat Hills South      | File Peak       | Rucker Park     |
| Squaretop Hills East | Stanford Canyon | Chiricahua Peak |
| Swishelm Mountain    | Bruno Peak      | Sweede Peak     |

ADJOINING 7.5 QUADRANGLES

Imagery.....NAIP, June 2010  
Roads.....02/06/2011 TomTom  
Roads within US Forest Service Lands.....FS Topo Data  
with limited Forest Service updates, 2009  
Names.....GNIS, 2011  
Hydrography.....National Hydrography Dataset, 2010  
Contours.....National Elevation Dataset, 2002  
Boundaries.....Census, IBWC, IBC, USGS, 1972 - 2010

U.S. National Grid

|                       |     |
|-----------------------|-----|
| 100,000-m Square ID   | XA  |
| Grid Zone Designation | 12R |

CONTOUR INTERVAL 40 FEET  
NORTH AMERICAN VERTICAL DATUM OF 1988

This map was produced to conform with the  
National Geospatial Program US Topo Product Standard, 2011.  
A metadata file associated with this product is draft version 0.6.1