USGS
science for a changing world

U.S. DEPARTMENT OF THE INTERIOR
U. S. GEOLOGICAL SURVEY

The National Map
US Topo

SYCAMORE BASIN QUADRANGLE
ARIZONA
7.5-MINUTE SERIES

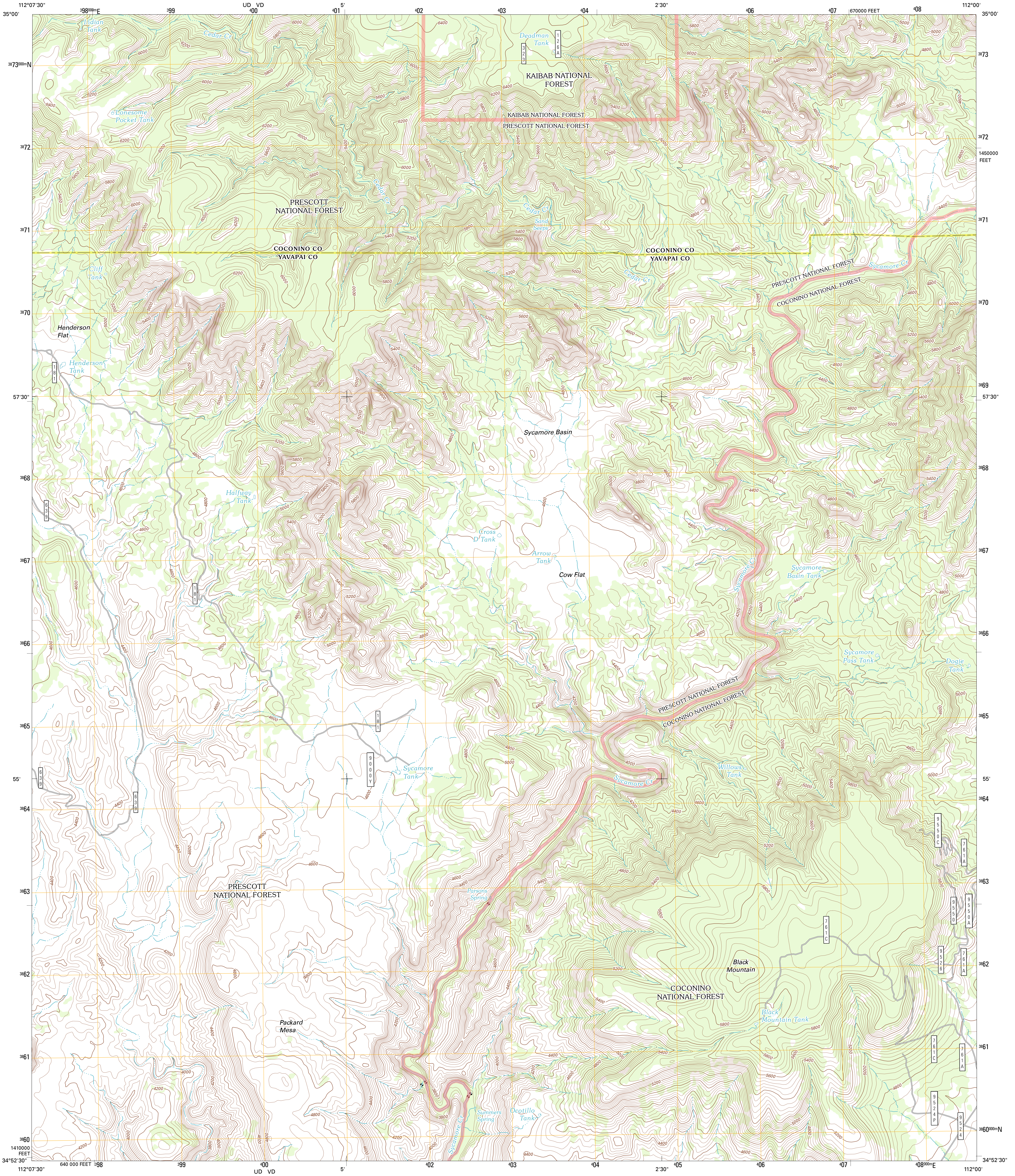
112°07'30"
35°00'
398000mE
399
UD VD
400
5'
401
402
403
404
2'30"
406
407
670000 FEET
408
112°00'
3873000mN
3872
3871
3870
3869
57'30"
3868
3867
3866
3865
55'
3864
3863
3862
3861
3860
3860000mN
1450000 FEET
1410000 FEET
34°52'30"
640 000 FEET
405
408000mE
Indian Tank
Cedar Cr
Lonesome Pocket Tank
Deadman Tank
323
126A
KAIBAB NATIONAL FOREST
KAIBAB NATIONAL FOREST
PRESCOTT NATIONAL FOREST
PRESCOTT NATIONAL FOREST
Cedar Cr
Cedar Cr
Sand Seeps
COCONINO CO
YAVAPAI CO
COCONINO CO
YAVAPAI CO
Cliff Tank
Cedar Cr
PRESCOTT NATIONAL FOREST
COCONINO NATIONAL FOREST
Sycamore Cr
Henderson Flat
Henderson Tank
181
Sycamore Basin
Halfway Tank
639
Cross D Tank
Arrow Tank
Cow Flat
Sycamore Cr
Sycamore Basin Tank
Sycamore Pass Tank
Dogie Tank
PRESCOTT NATIONAL FOREST
COCONINO NATIONAL FOREST
181
9000Y
Sycamore Tank
Willows Tank
Sycamore Cr
639
9550C
761A
PRESCOTT NATIONAL FOREST
Parsons Spring
9550
9550A
761C
9526
761A
Black Mountain
COCONINO NATIONAL FOREST
Black Mountain Tank
Packard Mesa
761C
761A
9524P
9524
Summers Spring
Ocotillo Tank
Sycamore Cr

Produced by the United States Geological Survey
North American Datum of 1983 (NAD83)
World Geodetic System of 1984 (WGS84). Projection and
1 000-meter grid: Universal Transverse Mercator, Zone 12S
10 000-foot ticks: Arizona Coordinate System of 1983
(central zone)

Imagery..NAIP, June 2010
Roads..©2006-2011 TomTom
Roads within US Forest Service Lands.............FSTopo Data
with limited Forest Service updates, 2009
Names...GNIS, 2011
Hydrography.................National Hydrography Dataset, 2010
Contours............................National Elevation Dataset, 2001
Boundaries..............Census, IBWC, IBC, USGS, 1972 - 2010

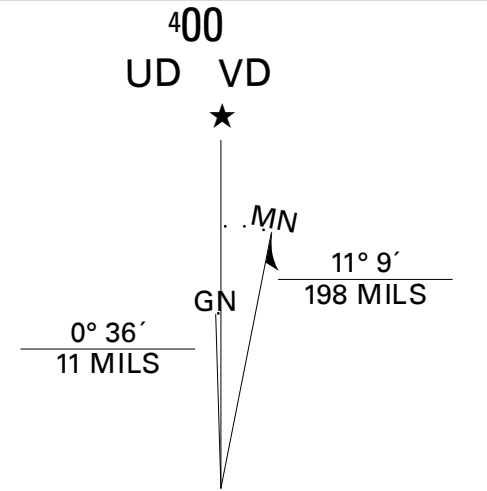
UD VD
MN
GN
11° 9´
198 MILS
0° 36´
11 MILS

UTM GRID AND 2012 MAGNETIC NORTH
DECLINATION AT CENTER OF SHEET

U.S. National Grid
100,000-m Square ID
400
UD VD
Grid Zone Designation
12S

SCALE 1:24 000

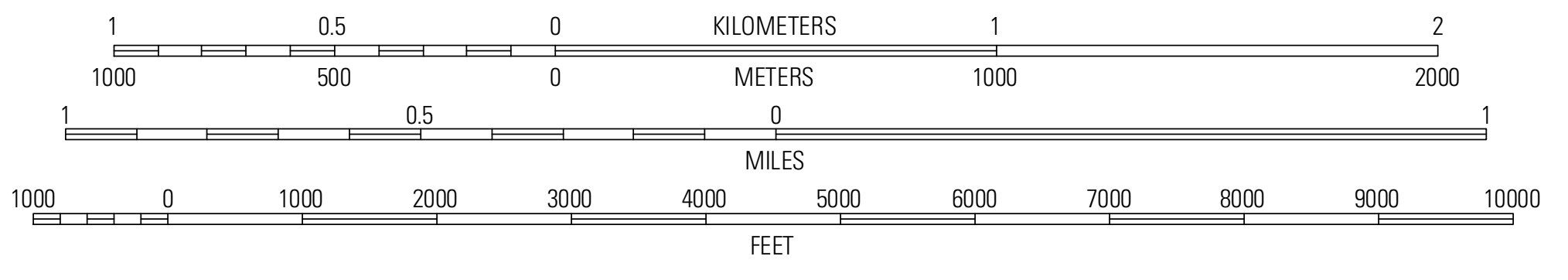
1
0.5
0
KILOMETERS
1
2
1000
500
0
METERS
1000
2000
1
0.5
0
MILES
1
1000
0
1000
2000
3000
4000
5000
6000
7000
8000
9000
10000
FEET

CONTOUR INTERVAL 40 FEET
NORTH AMERICAN VERTICAL DATUM OF 1988

This map was produced to conform with the
National Geospatial Program US Topo Product Standard, 2011.
A metadata file associated with this product is draft version 0.6.1

QUADRANGLE LOCATION

May Tank Pocket	White Horse Lake	Sycamore Point
Perkinsville	Sycamore Basin	Loy Butte
Munds Draw	Clarkdale	Page Springs

ADJOINING 7.5' QUADRANGLES

ROAD CLASSIFICATION

Interstate Route
US Route
Ramp
State Route
Local Road
4WD

Interstate Route
US Route
State Route
FS Primary Route
FS Passenger Route
FS High Clearance Route

Check with local Forest Service unit
for current travel conditions and restrictions.

SYCAMORE BASIN, AZ
2012