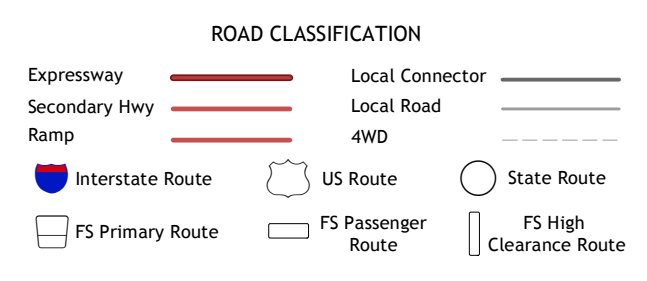
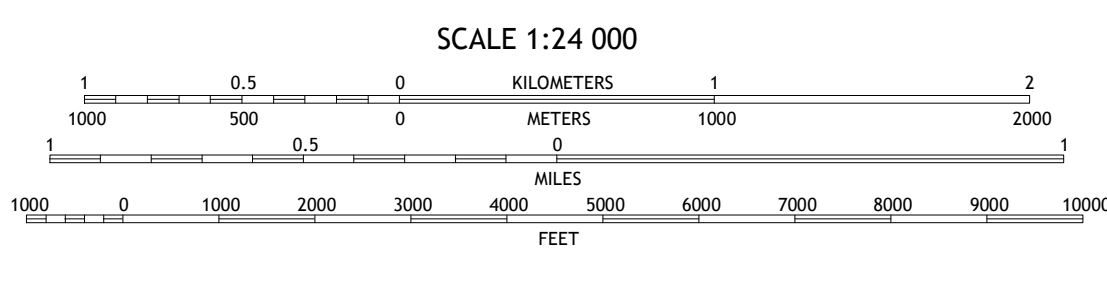
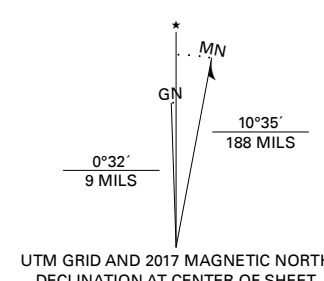


Produced by the United States Geological Survey North American Datum of 1983 (NAD83) World Geodetic System of 1984 (WGS84) Projection and 1 000-meter grid-Universal Transverse Mercator, Zone 12S This map is not a legal document. Boundaries may be generalized for this map scale. Private lands within government reservations may not be shown. Obtain permission before entering private lands.



ADJOINING QUADRANGLES table with 8 cells listing adjacent quadrangles: 1 Davenport Hill, 2 Garland Prairie, 3 Bellemont, 4 White Horse Lake, 5 Dutton Hill, 6 Sycamore Basin, 7 Loy Butte, 8 Wilson Mountain.

SYCAMORE POINT, AZ 2018

