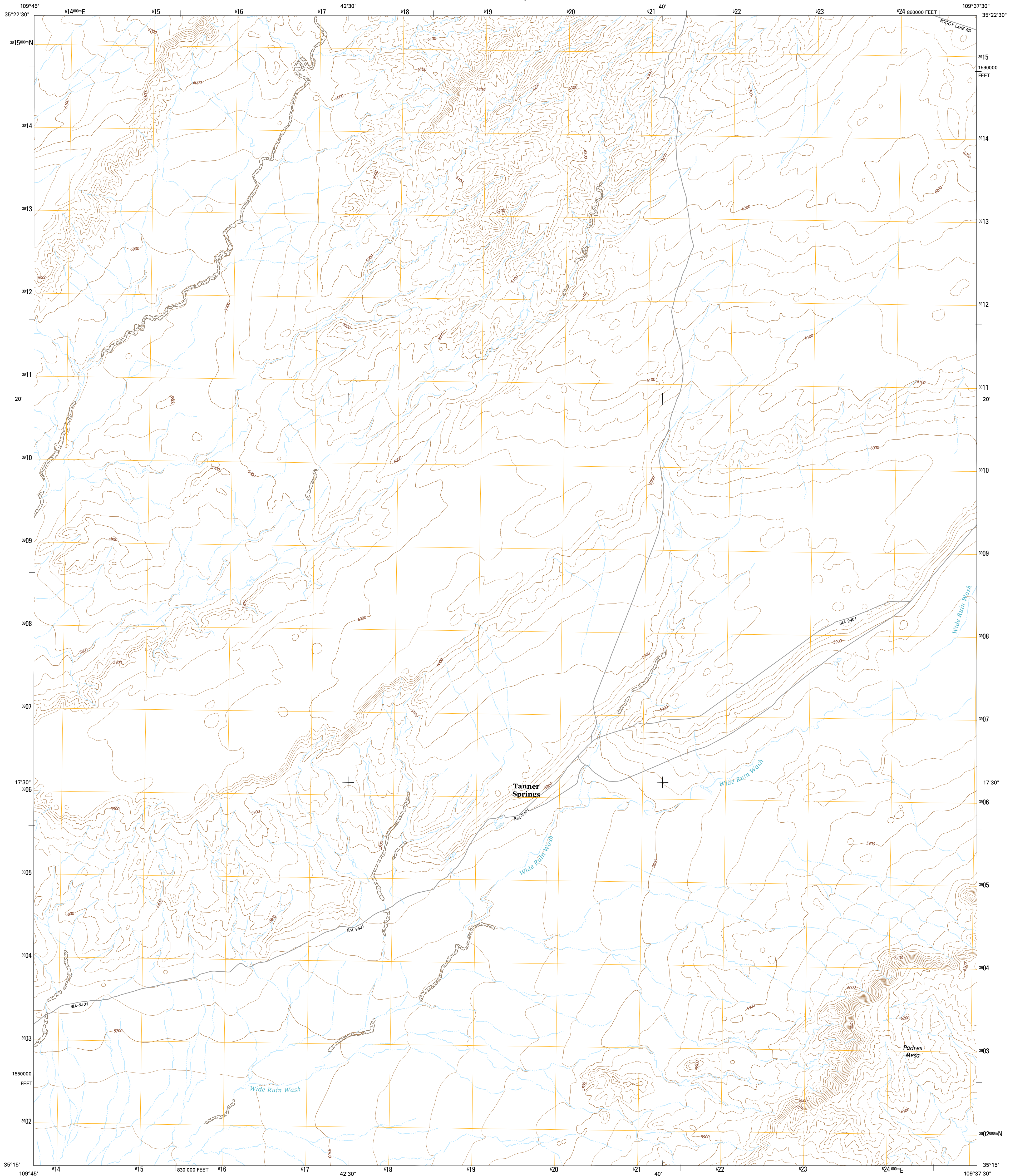




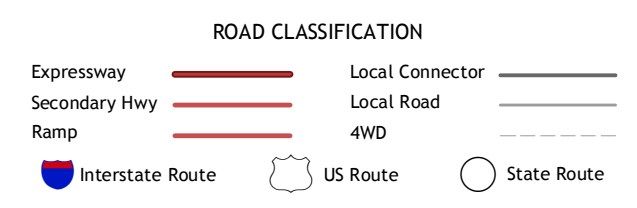
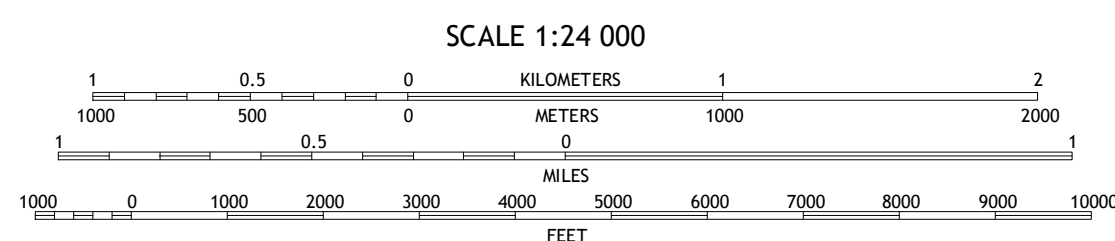
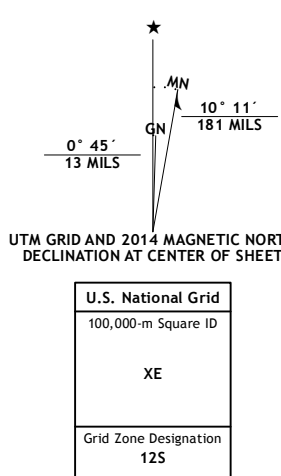
U.S. DEPARTMENT OF THE INTERIOR  
U.S. GEOLOGICAL SURVEY



TANNER SPRINGS QUADRANGLE  
ARIZONA-APACHE CO.  
7.5-MINUTE SERIES



**Produced by the United States Geological Survey**  
 North American Datum of 1983 (NAD83)  
 World Geodetic System of 1984 (WGS84). Projection and  
 1 000-meter grid: Universal Transverse Mercator, Zone 12S  
 10 000-foot ticks: Arizona Coordinate System of 1983 (east zone)  
 This map is not a legal document. Boundaries may be  
 generalized for this map scale. Private lands within government  
 reservations may not be shown. Obtain permission before  
 entering private lands.  
 Imagery.....N.A.I.P. June 2013  
 Roads.....HERE, ©2013  
 Names.....G.N.S., 2013  
 Hydrography.....National Hydrography Dataset, 2013  
 Contours.....National Elevation Dataset, 1999  
 Boundaries.....Multiple sources; see metadata file 1972\_2014  
 Public Land Survey System.....BLM, 2011



1	2	3	1 Arrowhead Butte NE
4	5	2 Bogy Lake Well	
6	7	3 Klageh South	
		4 Betty Well	
		5 Dipping Water Well	
		6 Chinde Mesa	
		7 North Mill Well	
		8 Navajo North	

CONTOUR INTERVAL 20 FEET  
 NORTH AMERICAN VERTICAL DATUM OF 1988  
 This map was produced to conform with the  
 National Geospatial Program US Topo Product Standard, 2011.  
 A metadata file associated with this product is draft version 0.6.16

TANNER SPRINGS, AZ  
2014

