

Produced by the United States Geological Survey
North American Datum of 1983 (NAD83)
World Geodetic System of 1984 (WGS84)
Projection and 1 000-meter grid: Universal Transverse Mercator, Zone 12S

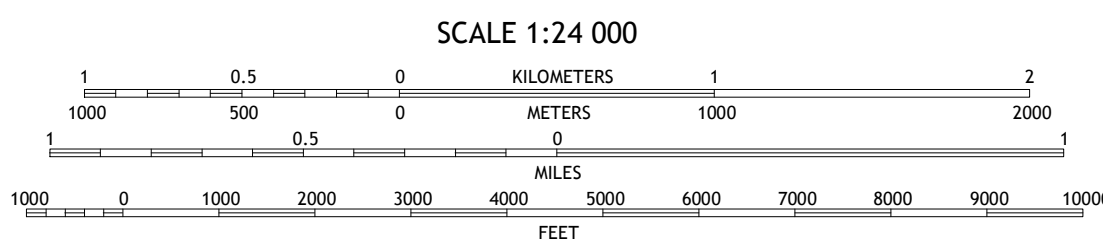
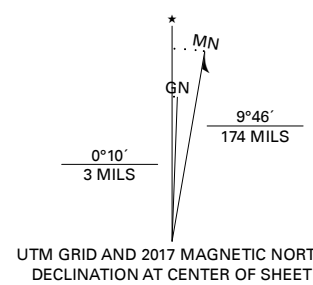
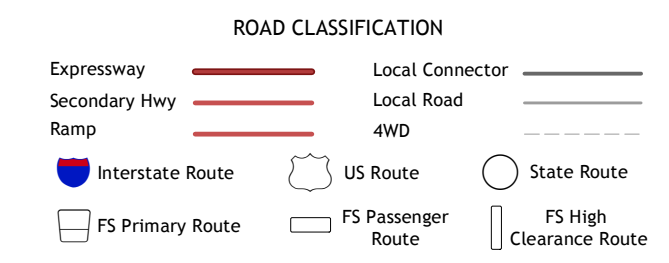


Table with 3 columns and 8 rows listing adjacent quadrangles and their corresponding sheet numbers.



Check with local Forest Service unit for current trail conditions and restrictions.

TANQUE VERDE PEAK, AZ 2018

