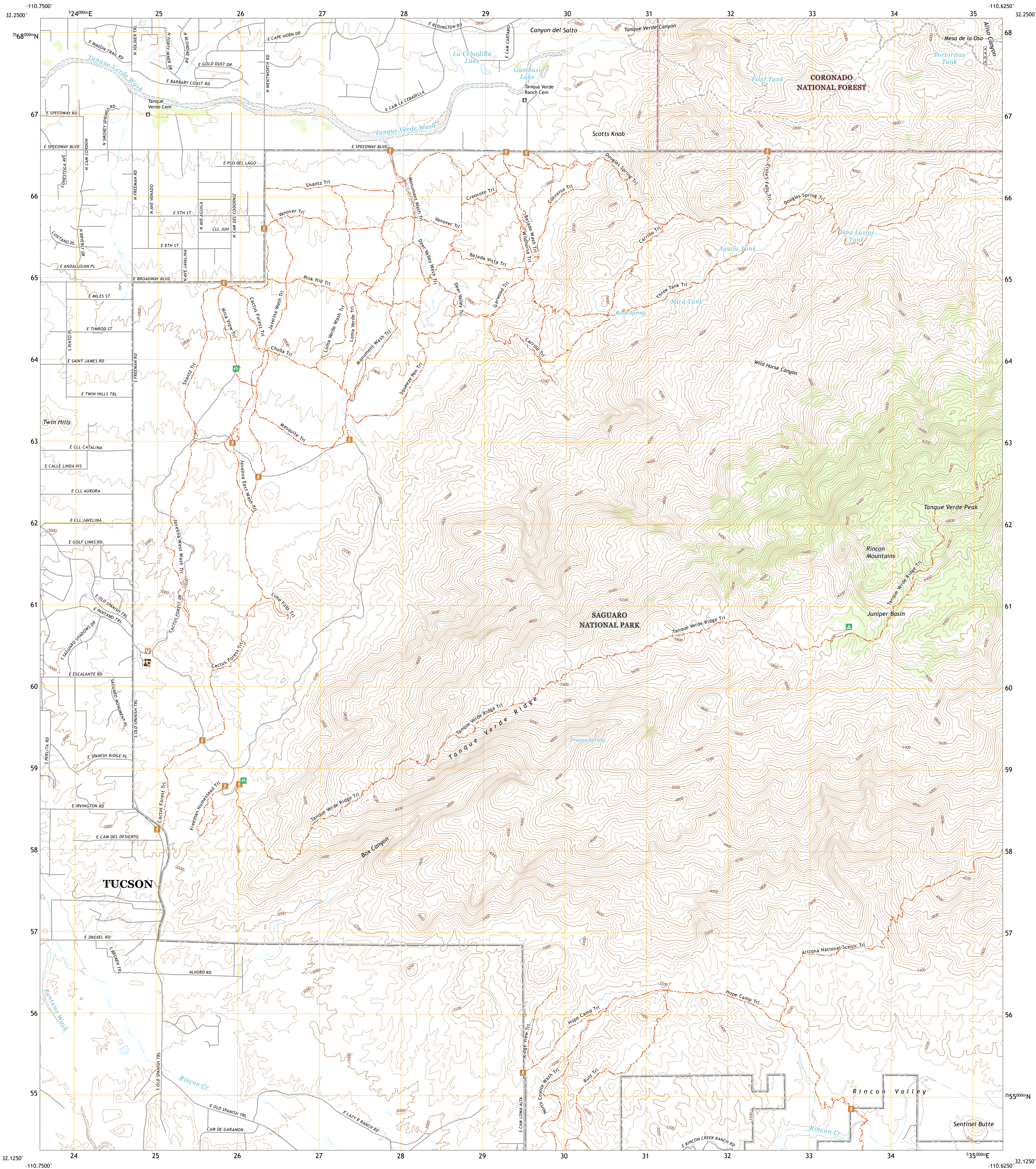




U.S. DEPARTMENT OF THE INTERIOR
U.S. GEOLOGICAL SURVEY

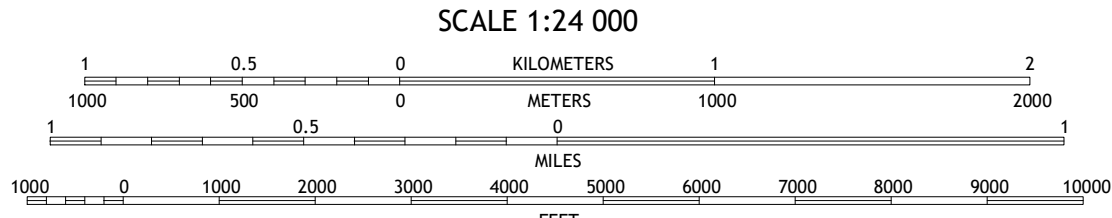
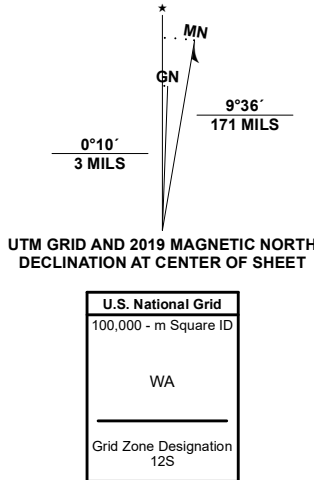


TANQUE VERDE PEAK QUADRANGLE
ARIZONA - PIMA COUNTY
7.5-MINUTE SERIES

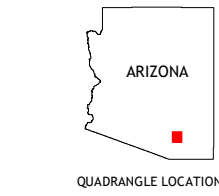


Produced by the United States Geological Survey
North American Datum of 1983 (NAD83)
World Geodetic System of 1984 (WGS84) Projection and
1 000-meter grid/Universal Transverse Mercator, Zone 12S
This map is not a legal document. Private lands within government
reservations may not be shown. Obtain permission before
entering private lands.

Imagery.....NAIP, June 2019 - June 2019
Roads.....U.S. Census Bureau, 2016 - 2020
Roads within US Forest Service with limited Forest Service updates, 2013
Names.....National Hydrography Dataset, 2003 - 2019
Hydrography.....National Hydrography Dataset, 2003 - 2019
Contours.....National Elevation Dataset, 2020
Boundaries.....Multiple sources; see metadata file 2017 - 2021
Public Land Survey System.....BLM, 2017
Wetlands.....FWS National Wetlands Inventory Not Available



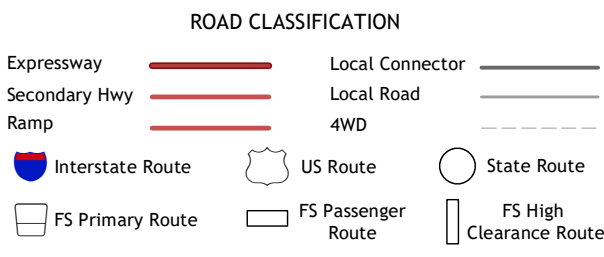
CONTOUR INTERVAL 40 FEET
NORTH AMERICAN VERTICAL DATUM OF 1988
This map was produced to conform with the
National Geospatial Program US Topo Product Standard.



1	2	3
4	5	6
7	8	

ADJOINING QUADRANGLES

1 Sabino Canyon
2 Agua Caliente Hill
3 Piety Hill
4 Tucson East
5 Mica Mountain
6 Tucson SE
7 Vail
8 Rincon Peak



Check with local Forest Service unit
for current travel conditions and restrictions.

TANQUE VERDE PEAK, AZ
2021

