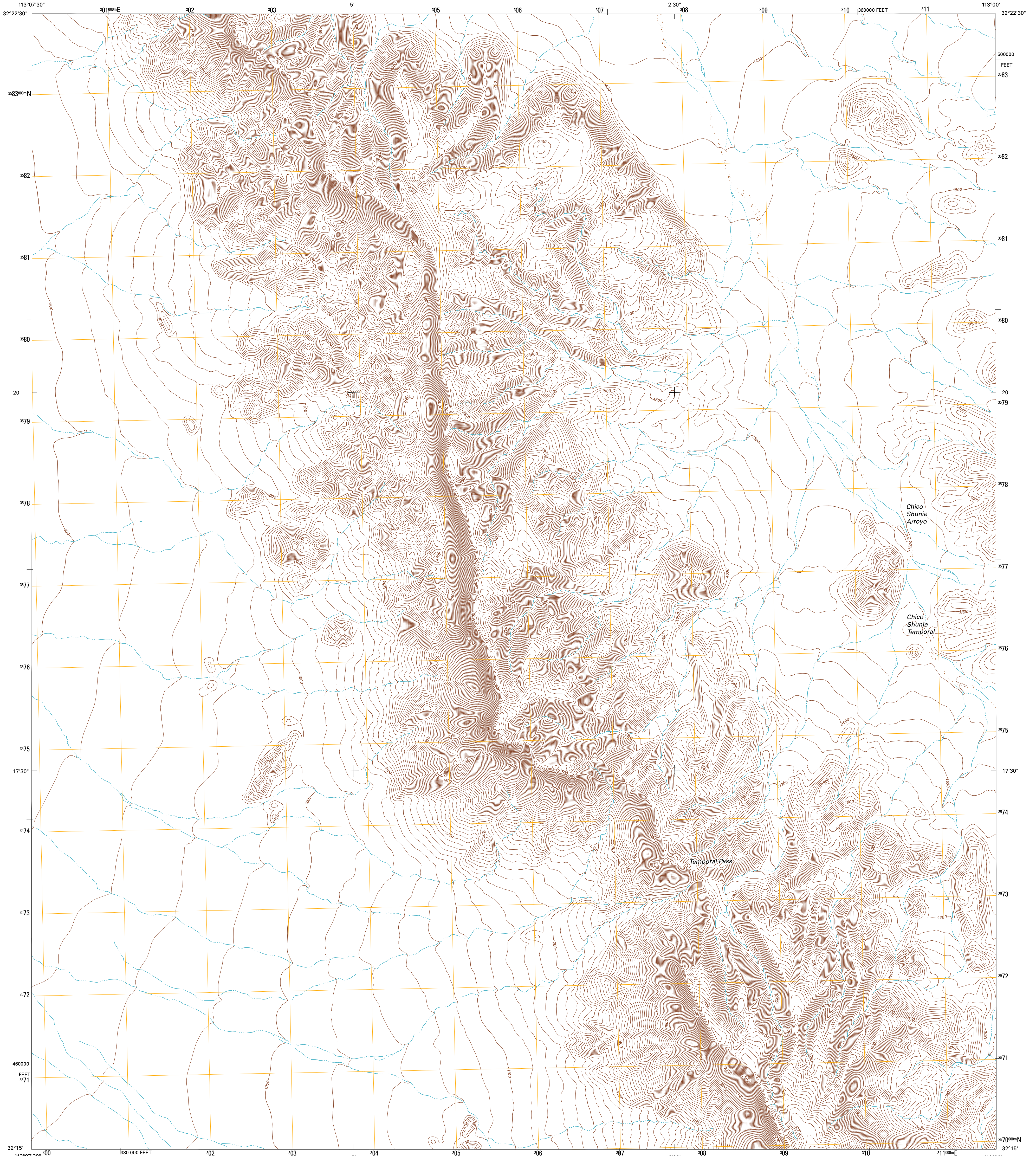




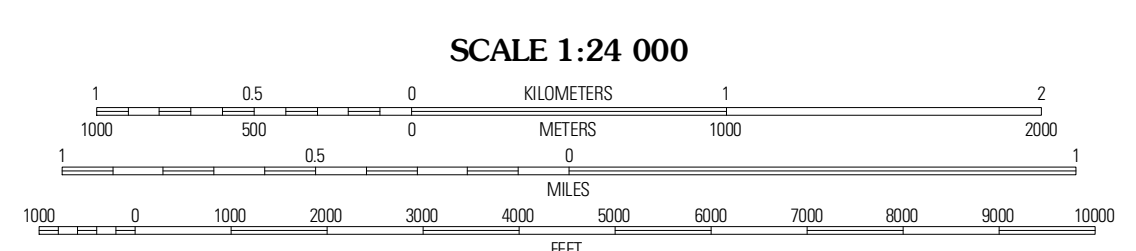
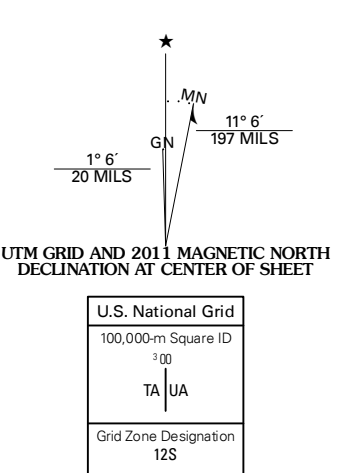
U.S. DEPARTMENT OF THE INTERIOR  
U. S. GEOLOGICAL SURVEY



TEMPORAL PASS QUADRANGLE  
ARIZONA-PIMA CO.  
7.5-MINUTE SERIES



TA UA  
Produced by the United States Geological Survey  
North American Datum of 1983 (NAD83)  
World Geodetic System of 1984 (WGS84), Projection and  
1 000-meter grid; Universal Transverse Mercator, Zone 12S  
10 000-foot ticks; Arizona Coordinate System of 1983  
(central zone)

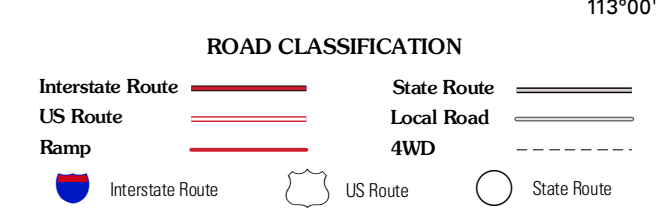


CONTOUR INTERVAL 20 FEET  
NORTH AMERICAN VERTICAL DATUM OF 1988  
This map was produced to conform with the  
National Geospatial Program US Topo Product Standard, 2011.  
A metadata file associated with this product is draft version 0.6.1



QUADRANGLE LOCATION

West of Growler Peak	Growler Peak	Childs Mountain
Saguaro Gap Well	Temporal Pass	Chico Shunio
North of Agua Dulce Mountains	Pale Vernie Camp	Bates Well



TEMPORAL PASS, AZ  
2011

ADJOINING 7.5 QUADRANGLES