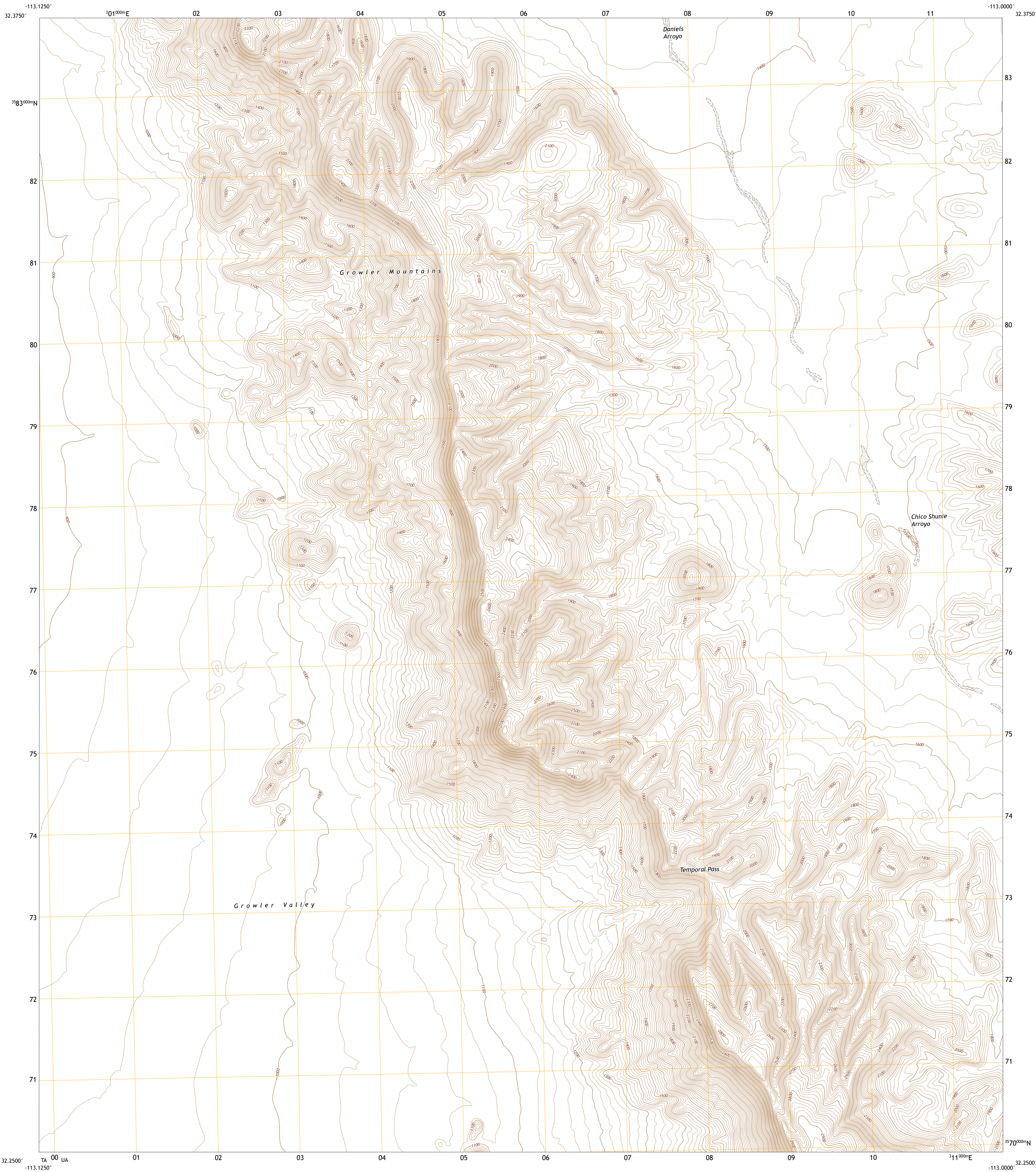




U.S. DEPARTMENT OF THE INTERIOR
U.S. GEOLOGICAL SURVEY

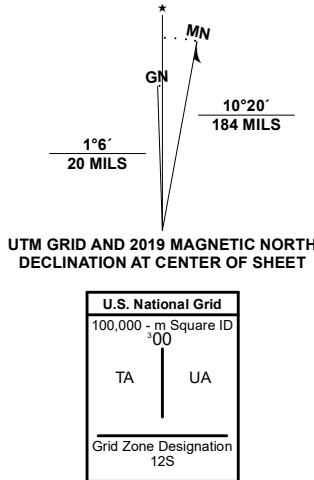


TEMPORAL PASS QUADRANGLE
ARIZONA - PIMA COUNTY
7.5-MINUTE SERIES

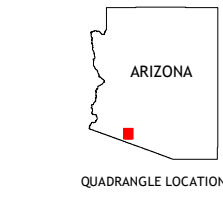


Produced by the United States Geological Survey

North American Datum of 1983 (NAD83)
World Geodetic System of 1984 (WGS84), Projection and
1 000-meter grid; Universal Transverse Mercator, Zone 12S
This map is not a legal document. Boundaries may be
generalized for this map scale. Private lands within government
reservations may not be shown. Obtain permission before
entering private lands.
Imagery.....NAIP, June 2019 - June 2019
Roads.....U.S. Census Bureau, Not Available
Names.....GNIS, 1980 - 2018
Hydrography.....National Hydrography Dataset, 2003 - 2019
Contours.....National Elevation Dataset, 2003
Boundaries.....Multiple sources; see metadata file 2018 - 2021
Public Land Survey System.....BLM, 2017
Wetlands.....FWS National Wetlands Inventory Not Available



CONTOUR INTERVAL 20 FEET
NORTH AMERICAN VERTICAL DATUM OF 1988
This map was produced to conform with the
National Geospatial Program US Topo Product Standard.



1	2	3
4	5	6
7	8	9

- 1 West of Growler Peak
- 2 Growler Peak
- 3 Childs Mountain
- 4 Saguaro Gap Well
- 5 Chico Shunie
- 6 North of Agua Dulce Mountains
- 7 Palo Verde Camp
- 8 Bates Well

ROAD CLASSIFICATION	
Expressway	Local Connector
Secondary Hwy	Local Road
Ramp	4WD
Interstate Route	US Route
	State Route

TEMPORAL PASS, AZ
2021

