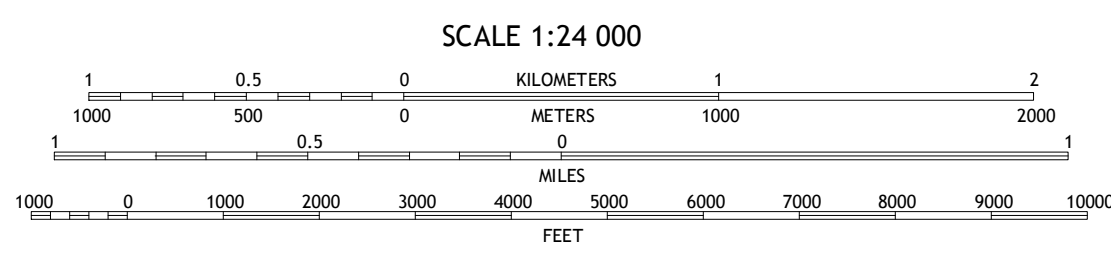

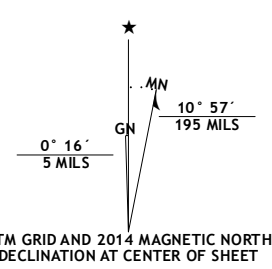


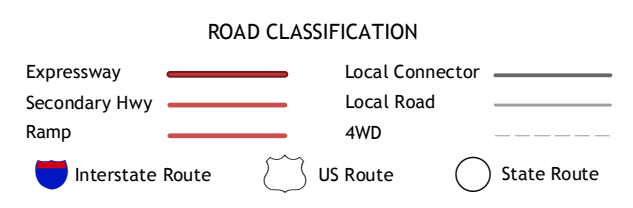
Produced by the United States Geological Survey North American Datum of 1983 (NAD83) World Geodetic System of 1984 (WGS84) Projection and 1000-meter grid: Universal Transverse Mercator, Zone 12S 10 000-foot ticks: Arizona Coordinate System of 1983 (central zone)

This map is not a legal document. Boundaries may be generalized for this map scale. Private lands within government reservations may not be shown. Obtain permission before entering private lands.

Imagery.....NAIP, June 2013 Roads.....HERE, ©2013 Names.....GNIS, 2013 Hydrography.....National Hydrography Dataset, 2013 Contours.....National Elevation Dataset, 1999 Boundaries.....Multiple sources; see metadata file 1972 - 2014 Public Land Survey System.....BLM, 2011



CONTOUR INTERVAL 20 FEET NORTH AMERICAN VERTICAL DATUM OF 1988 This map was produced to conform with the National Geospatial Program US Topo Product Standard, 2011. A metadata file associated with this product is draft version 0.6.16



ADJOINING QUADRANGLES table with 8 cells and corresponding quadrangle numbers.

- 1 Cedar Ridge 2 Tah Bih Nosteny 3 Sitting Coyote Hill 4 Bodway Mesa 5 Preston Well 6 Willow Springs 7 Willow Springs 8 Moenave

