

Produced by the United States Geological Survey

North American Datum of 1983 (NAD83) World Geodetic System of 1984 (WGS84) Projection and 1 000-meter grid/Universal Transverse Mercator, Zone 12S

This map is not a legal document. Boundaries may be generalized for this map scale. Private lands within government reservations may not be shown. Obtain permission before entering private lands.

Imagery: N.A.I.P. June 2019 - June 2019 U.S. Census Bureau, 2018 Names: GNIS, 1980 - 2021 Hydrography: National Hydrography Dataset, 2006 - 2019 Contours: National Elevation Dataset, 2003 Boundaries: Multiple sources; see metadata file 2019 - 2021 Public Land Survey System: BLM, 2017 Wetlands: FWS National Wetlands Inventory Not Available

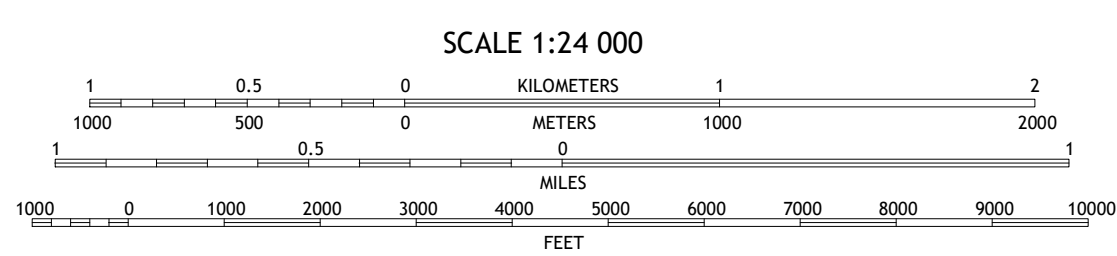

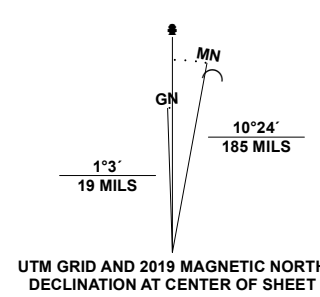
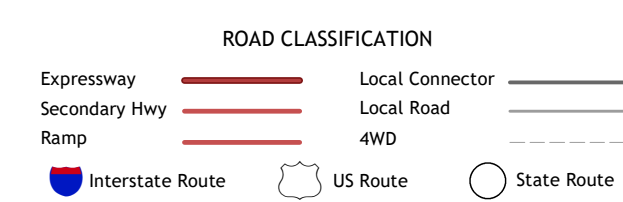


Table of adjoining quadrangles: 1 Dendora Valley, 2 Citrus Valley West, 3 Citrus Valley East, 4 Sentinel NE, 5 Sentinel SE, 6 Sentinel SE, 7 South of Theba, 8 Black Gap



THEBA, AZ 2021

