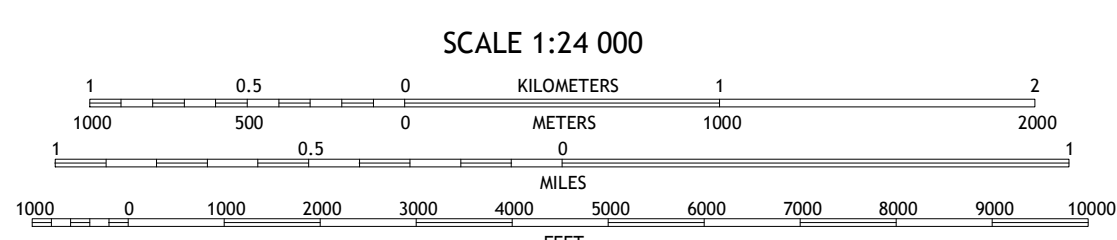
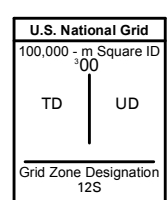
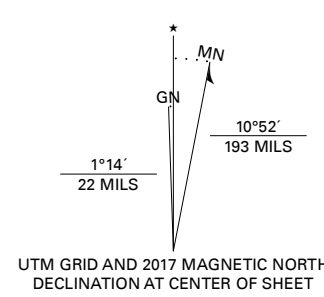


Produced by the United States Geological Survey

North American Datum of 1983 (NAD83)
World Geodetic System of 1984 (WGS84), Projection and
1 000-meter grid/Universal Transverse Mercator, Zone 12S
This map is not a legal document. Boundaries may be
generalized for this map scale. Private lands within government
reservations may not be shown. Obtain permission before
entering private lands.

Imagery.....NAIP, May 2015 - August 2015
Roads.....U.S. Census Bureau, 2018
Names.....GNS, 1980 - 2011
Hydrography.....National Hydrography Dataset, 2005 - 2012
Contours.....National Elevation Dataset, 2002
Boundaries.....Multiple sources; see metadata file, 2015
Public Land Survey System.....BLM, 2017
Wetlands.....FWS National Wetlands Inventory 1980 - 1981



CONTOUR INTERVAL 40 FEET
NORTH AMERICAN VERTICAL DATUM OF 1988
This map was produced to conform with the
National Geospatial Program US Topo Product Standard, 2011.
A metadata file associated with this product is draft version 0.6.18



1	2	3
4	5	6
7	8	

ADJOINING QUADRANGLES

- 1 Grayback Mountains
- 2 Bagdad
- 3 Big Shipp Mountain
- 4 Arrastra Mountain NE
- 5 Malpais Mesa NE
- 6 Arrastra Mountain SE
- 7 Ives Peak
- 8 Malpais Mesa

ROAD CLASSIFICATION	
	Expressway
	Secondary Hwy
	Ramp
	Local Connector
	Local Road
	4WD
	US Route
	State Route