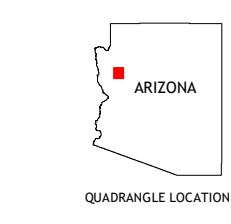
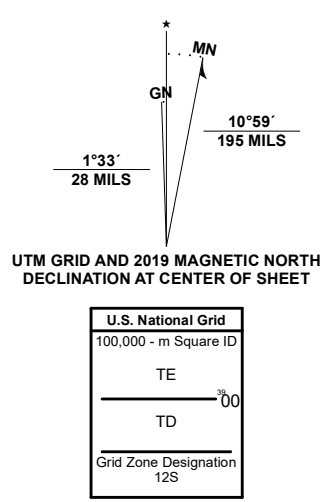


Produced by the United States Geological Survey
North American Datum of 1983 (NAD83)
World Geodetic System of 1984 (WGS84), Projection and
1 000-meter grid/Universal Transverse Mercator, Zone 12S
This map is not a legal document. Boundaries may be
generalized for this map scale. Private lands within government
reservations may not be shown. Obtain permission before
entering private lands.

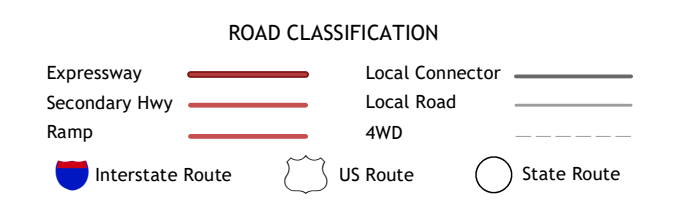
Imagery:.....N.A.I.P., June 2019 - June 2019
Roads:.....U.S. Census Bureau, 2016 - 2018
Names:.....GNIS, 1984
Hydrography:.....National Hydrography Dataset, 2005 - 2019
Contours:.....National Elevation Dataset, 2002
Boundaries:.....Multiple sources; see metadata file 2019 - 2021
Public Land Survey System:.....BLM, 2017
Wetlands:.....FWS National Wetlands Inventory Not Available



ADJOINING QUADRANGLES

1	2	3
4	5	6
7	8	

1 Peacock Peak
2 Hackberry
3 Valentine SE
4 Huallapai Spring
5 Tin Mountain
6 Dean Peak
7 Bottleneck Wash
8 Austin Peak



SCALE 1:24 000
CONTOUR INTERVAL 20 FEET
NORTH AMERICAN VERTICAL DATUM OF 1988
This map was produced to conform with the
National Geospatial Program US Topo Product Standard.

