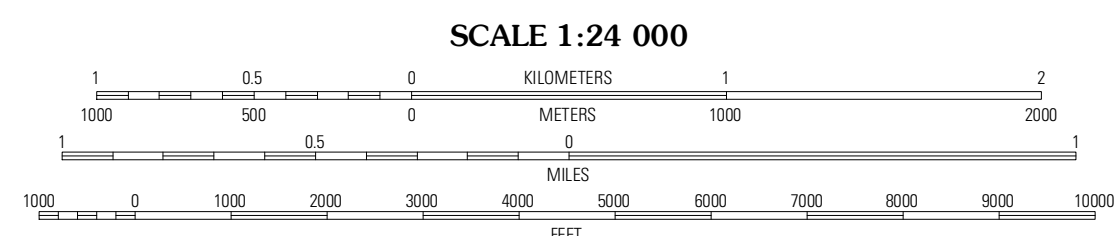

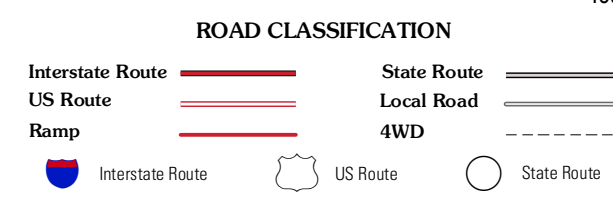


Produced by the United States Geological Survey
North American Datum of 1983 (NAD83)
World Geodetic System of 1984 (WGS84). Projection and
1 000-meter grid: Universal Transverse Mercator. Zone 12S
10 000-foot ticks: Arizona Coordinate System of 1983 (east
zone)



CONTOUR INTERVAL 40 FEET
NORTH AMERICAN VERTICAL DATUM OF 1988

This map was produced to conform with the
National Geospatial Program US Topo Product Standard, 2011.
A metadata file associated with this product is draft version 0.6.1



QUADRANGLE LOCATION

Lone Star Mountain	Gila Box	Guthrie
San Jose	Tollgate Tank	Ash Peak
Artesia NE	Dry Mountain	Wallock Mountain NE