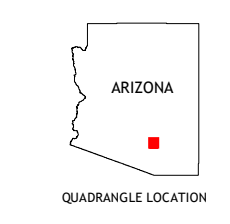
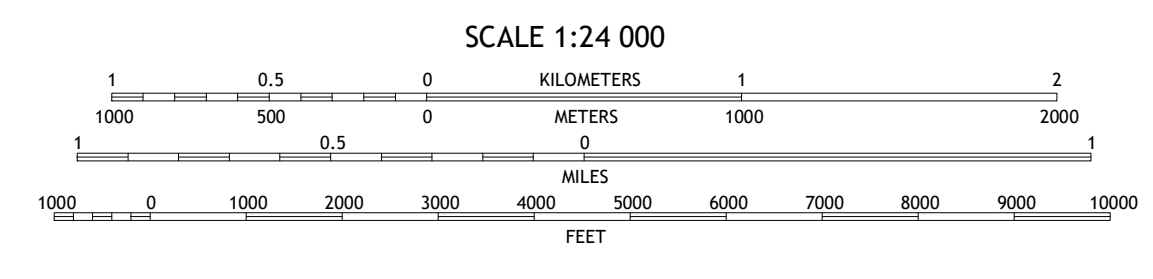
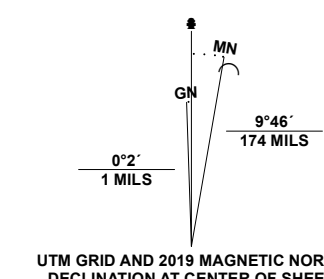


Produced by the United States Geological Survey
North American Datum of 1983 (NAD83)
World Geodetic System of 1984 (WGS84). Projection and 1 000-meter grid: Universal Transverse Mercator, Zone 12S
This map is not a legal document. Boundaries may be generalized for this map scale. Private lands within government reservations may not be shown. Obtain permission before entering private lands.
Imagery.....NAIP, June 2019 - June 2019
Roads.....U.S. Census Bureau, 2018
Names.....GNIS, 1980-2021
Hydrography.....National Hydrography Dataset, 2004-2019
Contours.....National Elevation Dataset, 2002
Boundaries.....Multiple sources; see metadata file 2019-2021
Public Land Survey System.....BLM, 2017
Wetlands.....FWS National Wetlands Inventory Not Available



1	2	3
4	5	6
7	8	

ADJOINING QUADRANGLES

- 1 Durham Hills
- 2 Chief Butte
- 3 Fortified Peak
- 4 Desert Peak
- 5 Oracle Junction
- 6 Marana
- 7 Ruelas Canyon
- 8 Oro Valley

