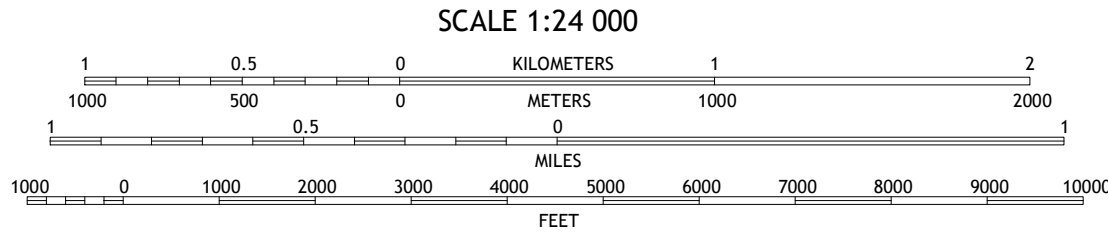
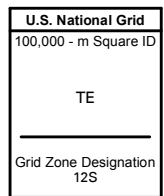
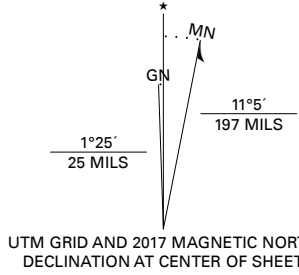


Produced by the United States Geological Survey

North American Datum of 1983 (NAD83)  
World Geodetic System of 1984 (WGS84). Projection and  
1 000-meter grid/Universal Transverse Mercator, Zone 12S  
This map is not a legal document. Boundaries may be  
generalized for this map scale. Private lands within government  
reservations may not be shown. Obtain permission before  
entering private lands.

Imagery.....NAIP, May 2015 - October 2015  
Roads.....U.S. Census Bureau, 2018  
Names.....GNIS, 1984 - 2011  
Hydrography.....National Hydrography Dataset, 2004 - 2014  
Contours.....National Elevation Dataset, 2000 - 2002  
Boundaries.....Multiple sources: see metadata file, 2016 - 2017  
Public Land Survey System.....BLM, 2017  
Wetlands.....FWS National Wetlands Inventory Not Available



CONTOUR INTERVAL 20 FEET  
NORTH AMERICAN VERTICAL DATUM OF 1988  
This map was produced to conform with the  
National Geospatial Program US Topo Product Standard, 2011.  
A metadata file associated with this product is draft version 0.6.18



QUADRANGLE LOCATION

1	2	3
4	5	6
7	8	

1 Truxton  
2 Cherokee Point  
3 Biye Canyon NE  
4 Valentine SE  
5 Biye Canyon SE  
6 Tin Mountain  
7 Bull Spring  
8 Fort Rock Ranch

ROAD CLASSIFICATION		
Expressway	Local Connector	
Secondary Hwy	Local Road	
Ramp	4WD	
Interstate Route	US Route	State Route

TUCKAYOU SPRING, AZ

2018



NSN 1643016355282  
NSA REF NO. USGS X 2 4 K 4 5 8 3 2