

Produced by the United States Geological Survey

North American Datum of 1983 (NAD83) World Geodetic System of 1984 (WGS84) Projection and 1 000-meter grid/Universal Transverse Mercator, Zone 12S This map is not a legal document. Boundaries may be generalized for this map scale. Private lands within government reservations may not be shown. Obtain permission before entering private lands.

Imagery: NAIP, June 2019 - June 2019 Roads: U.S. Census Bureau, 2016 2018 Names: GNS, 1980 2021 Hydrography: National Hydrography Dataset, 2003 - 2019 Contours: National Elevation Dataset, 2020 Boundaries: Multiple sources; see metadata file 2019 2021 Public Land Survey System: BLM, 2017 Wetlands: FWS National Wetlands Inventory Not Available

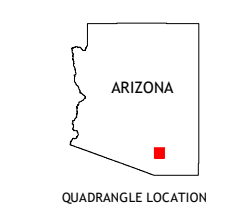
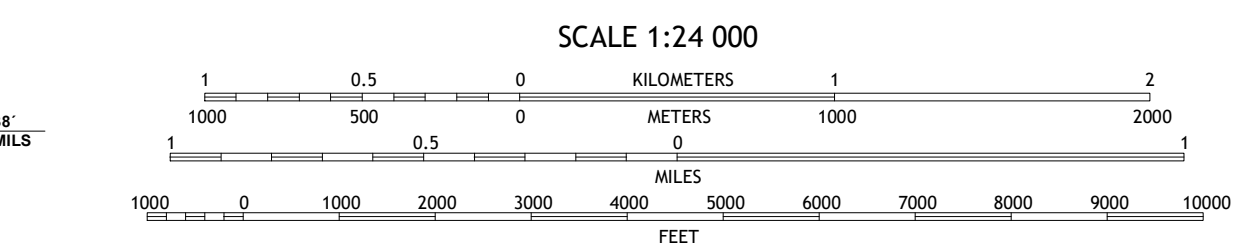
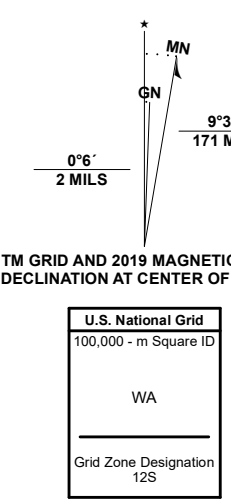
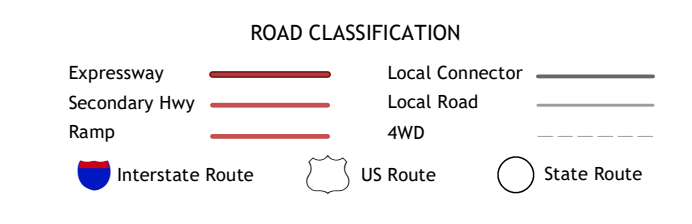


Table with 8 columns and 8 rows showing adjacent quadrangles.



CONTOUR INTERVAL 10 FEET NORTH AMERICAN VERTICAL DATUM OF 1988 This map was produced to conform with the National Geospatial Program US Topo Product Standard.

