

Produced by the United States Geological Survey

North American Datum of 1983 (NAD83) World Geodetic System of 1984 (WGS84) Projection and 1000-meter grid/Universal Transverse Mercator, Zone 12S

This map is not a legal document. Boundaries may be generalized for this map scale. Private lands within government reservations may not be shown. Obtain permission before entering private lands.

Imagery: NAIIP, June 2019 - June 2019; Roads: U.S. Census Bureau, 2016; Roads within US Forest Service Lands: FS Topo Data with limited Forest Service updates, 2018; Names: GNIS, 1980 - 2021; Hydrography: National Hydrography Dataset, 2004 - 2019; Contours: National Elevation Dataset, 2019; Boundaries: Multiple sources; see metadata file 2017 - 2021; Public Land Survey System: BLM, 2017; Wetlands: FWS National Wetlands Inventory Not Available

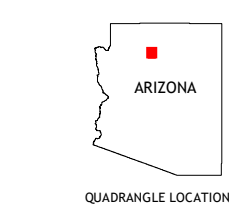
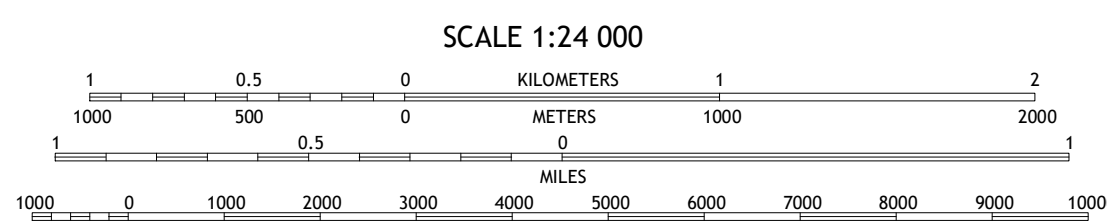

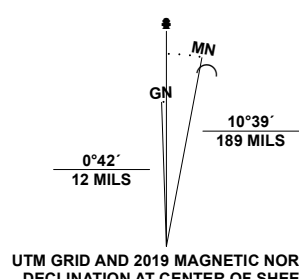
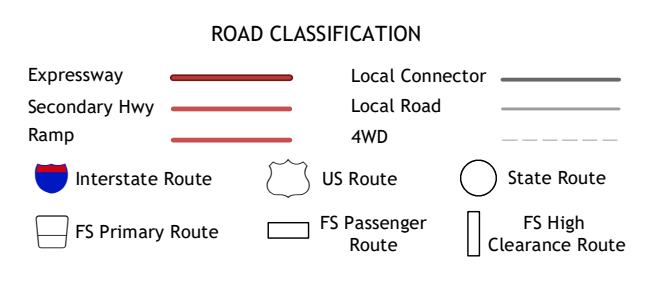


Table with 3 columns and 3 rows showing adjacent quadrangles: 1 Plute Point, 2 Grand Canyon, 3 Phantom Ranch, 4 Metzger Tank, 5 Tusayan East, 6 Howard Hill, 7 Red Butte SW, 8 Red Butte



Check with local Forest Service unit for current travel conditions and restrictions.

TUSAYAN WEST, AZ 2021

