
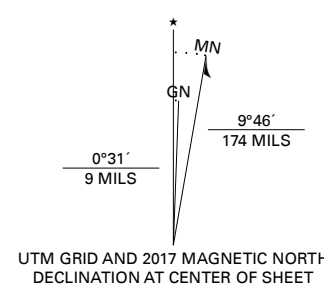


Produced by the United States Geological Survey

North American Datum of 1983 (NAD83) World Geodetic System of 1984 (WGS84), Projection and 1 000-meter grid/Universal Transverse Mercator, Zone 12S This map is not a legal document. Boundaries may be generalized for this map scale. Private lands within government reservations may not be shown. Obtain permission before entering private lands.

Imagery.....NAIP, June 2015 - August 2015
Roads.....U.S. Census Bureau, 2018
Names.....GNIS, 1980
Hydrography.....National Hydrography Dataset, 2005 - 2014
Contours.....National Elevation Dataset, 1999 - 2002
Boundaries.....Multiple sources; see metadata file 2016_2017
Public Land Survey System.....BLM, 2017
Wetlands.....FWS National Wetlands Inventory Not Available



CONTOUR INTERVAL 20 FEET NORTH AMERICAN VERTICAL DATUM OF 1988

This map was produced to conform with the National Geospatial Program US Topo Product Standard, 2011. A metadata file associated with this product is draft version 0.6.18

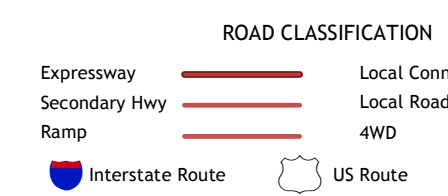


QUADRANGLE LOCATION

ADJOINING QUADRANGLES

1	2	3
4	5	
6	7	8

- 1 Cone Butte
- 2 Canyon Day
- 3 Whiteriver
- 4 Forks Butte
- 5 Bonito Prairie
- 6 Chiricahua Butte
- 7 Georges Butte
- 8 Elwood Canyon



VELASQUEZ BUTTE, AZ

2018



NSN 756 030 1 63 6 5 3 9 0
USGS 244 4 6 7 1 8