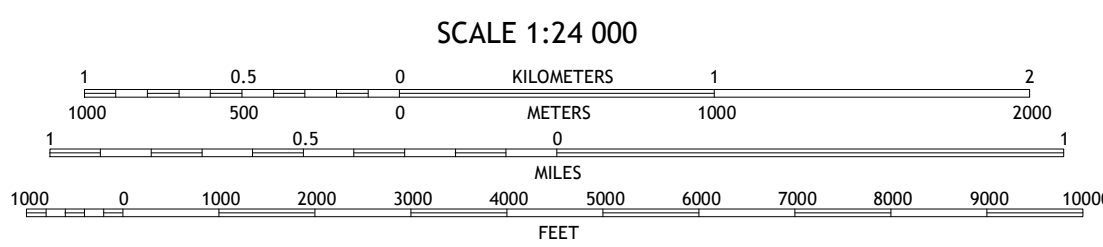

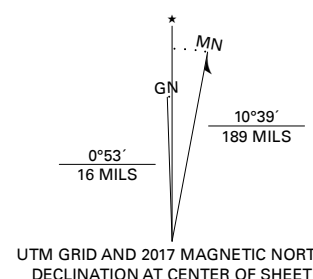


Produced by the United States Geological Survey

North American Datum of 1983 (NAD83) World Geodetic System of 1984 (WGS84) Projection and 1 000-meter grid: Universal Transverse Mercator, Zone 12S

Table listing data sources and dates: Imagery (N.A.P., May 2015 - August 2015), Roads (U.S. Census Bureau, 2018), Roads within US Forest Service Lands (FSTopo Data, 2018), Names (U.S. Census Bureau, 2018), Hydrography (National Hydrography Dataset, 2005-2018), Contours (National Elevation Dataset, 2002), Boundaries (Multiple sources, 2015), Public Land Survey System (B.L.M., 2017), Wetlands (FWS National Wetlands Inventory, 1981)



CONTOUR INTERVAL 40 FEET NORTH AMERICAN VERTICAL DATUM OF 1988

This map was produced to conform with the National Geospatial Program US Topo Product Standard, 2011. A metadata file associated with this product is draft version 0.6.18



Table of adjoining quadrangles: 1 Peoples Valley, 2 Walnut Grove, 3 Battleship Butte, 4 Yarnell, 5 Minnehaha, 6 Sam Powell Peak, 7 Morgan Butte, 8 Copperopolis

ROAD CLASSIFICATION legend: Expressway, Secondary Hwy, Ramp, Interstate Route, FS Primary Route, Local Connector, Local Road, 4WD, US Route, FS Passenger Route, State Route, FS High Clearance Route

Check with local Forest Service unit for current travel conditions and restrictions.

WAGONER, AZ 2018

